

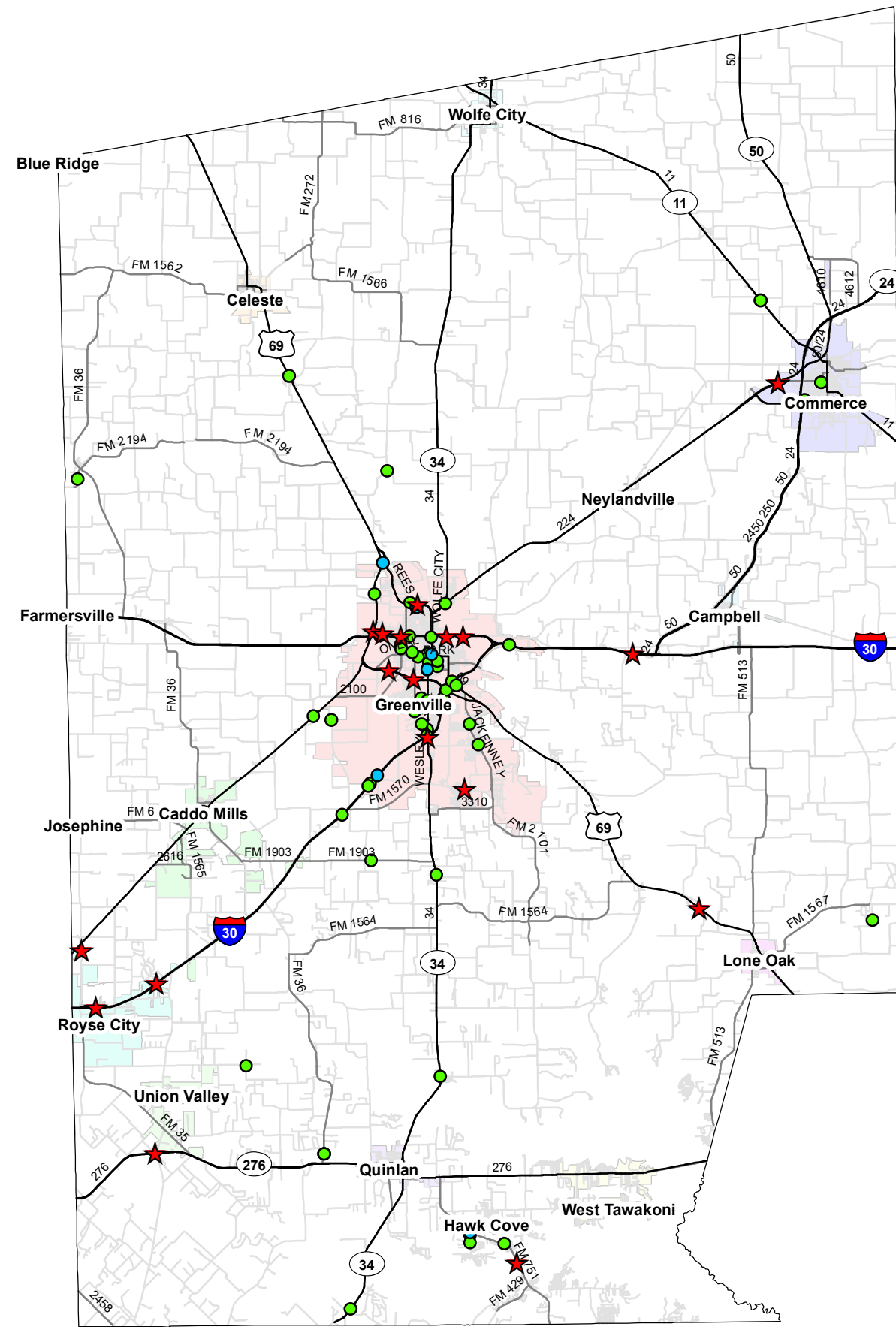
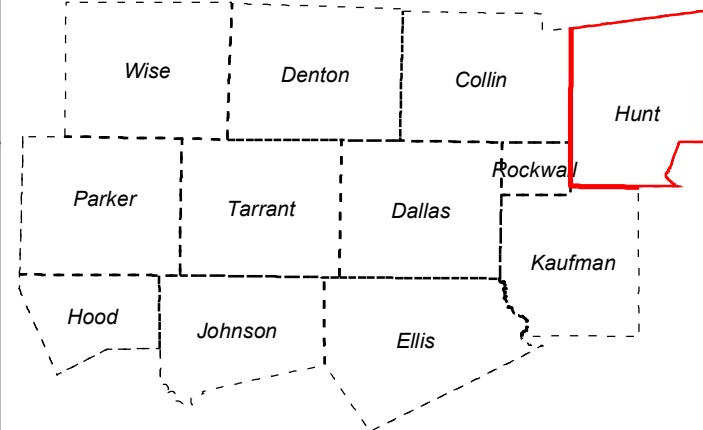
Hunt County

Bicycle and Pedestrian Crash Locations (2016 - 2020)

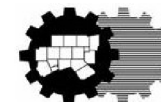
Legend

- ★ Crash Location with Fatality (21)
- Non-Fatal Bicycle Crash Location (8)
- Non-Fatal Pedestrian Crash Location (56)
- Highway
- Major Arterial
- Minor Arterial

NCTCOG 12-County Metropolitan Planning Area



1.) Source: TxDOT's Crash Records Information System: 2016-2020 data is current as of May 2021. All TxDOT disclaimers apply.
 2.) Data displayed contains reportable crashes with latitude and longitude information. Additional crashes may have occurred.
 3.) This data is composed of TxDOT "Reportable Crashes" that occurs or originates on a traffic way, results in injury to or death of any person, or damage to the property of any person to the apparent extent of \$1,000.



North Central Texas
 Council of Governments
 Transportation Department

