

## Chapter IV

### Project Implementation/Progress from Previous Years

Section 450.326(n)(2) of Metropolitan Planning Rules requires that the Transportation Improvement Program (TIP) contain a list of major projects from the previous TIP that were implemented and projects that experienced significant delays in their planned implementation. The Fixing America's Surface Transportation (FAST) Act emphasizes the TIP as a management tool for monitoring progress in implementation of the Metropolitan Transportation Plan. This chapter highlights projects implemented over the last three years, as well as projects delayed or cancelled during that same timeframe. Projects were generally delayed due to funding constraints or project specific issues such as right-of-way availability, utility relocation delays, environmental concerns, financial limitations, local government priorities, or design changes.

#### PROJECT IMPLEMENTATION

During the development of the 2021-2024 TIP, the Regional Transportation Council (RTC) made a strong commitment to implement projects that are listed in the TIP and the State Implementation Plan (SIP). NCTCOG staff is monitoring implementation progress to ensure that the Congestion Mitigation and Air Quality Improvement Program (CMAQ) and the Surface Transportation Block Grant (STBG) projects are being implemented in a timely fashion. A few projects in the STBG and CMAQ programs were previously identified as transportation control measures (TCMs) in the SIP. The region's leadership believes that the timely implementation of TCMs in the SIP is necessary to meet the requirements in the Clean Air Act Amendments of 1990 and to help the Dallas-Fort Worth region attain the federal Clean Air Act standards. Additional information regarding SIP commitments is contained in Chapter V.

One of the ways that the RTC has attempted to ensure that projects are advancing in a timely manner is via approval of the MPO Milestone Policy in 2016. Through this initiative, staff identified projects that were funded in 2006 or earlier and had not proceeded to construction. New deadlines for projects to go to construction by were approved by

the RTC. If construction does not begin by the agreed upon deadline, funding will be removed from the project and returned to the regional pool for use on other projects. Of the 57 projects identified on the initial Milestone Policy list, 50 have advanced to construction, 6 were canceled, and 1 continues to be monitored. Since that time, staff has begun the process of implementing a second round of the MPO Milestone Policy. Projects funded between 2006 and 2010 that have not advanced to construction were identified and project sponsors have been asked to confirm their commitments to the projects and propose new project schedules.



**Dynamic Message Signs provide travel-time estimates and other information to improve commutes.**  
Source: NCTCOG Photo Archives



The tables included in this chapter summarize the major projects for which construction or implementation has begun, is in the process, or has been completed in the Dallas and Paris districts (Eastern Subregion) and Fort Worth district (Western Subregion) of the Texas Department of Transportation (TxDOT) from Fiscal Year 2018 to Fiscal Year 2020, as well as any delays from original project scheduling. It is important to note that the Federal Highway Administration (FHWA) implements federal projects through TxDOT, while the Federal Transit Administration (FTA) implements projects directly through designated recipients or grantees noted in the following tables as “implementing agencies.” The 2019-2022 TIP, as originally submitted, contained 270 projects. Over the course of the past two years, 181 projects were added through quarterly TIP modification cycles. Since the 2019-2022 TIP was initiated, construction started on 168 projects and 24 projects have been completed. Another 275 projects have carried over from the 2019-2022 TIP to the 2021-2024 TIP. Engineering, environmental clearance, right-of-way acquisition, or utility relocation is underway for a significant number of these projects.

### **Roadway Projects**


Exhibit IV-1 includes a list of roadway projects delayed, let, and/or completed in the TxDOT Fort Worth District; Exhibit IV-2 includes a list of roadway projects delayed, let, and/or completed in the TxDOT Dallas District; Exhibit IV-3 includes a list of roadway

projects delayed, let, and/or completed in the TxDOT Paris District. The information provided for each project in these three exhibits includes: original CSJ number (e.g., TxDOT project number), revised CSJ number (as appropriate), agency implementing the project, TIP code (e.g., MPO project number), project location including project limits (e.g., from and to), project type, original let date (e.g., date originally estimated for construction or implementation to be initiated), and revised let date, and whether the project was let, completed, delayed, or cancelled since the last TIP was submitted, as applicable.

### **Transit Projects**

Transit projects are summarized differently than roadway projects, as FTA implements projects in a different manner. Instead of “letting” like roadway projects, once a transit project is included in an approved FTA grant for a particular fiscal year, it is incorporated into the relevant agency’s operating budget and proceeds toward implementation. A list of projects included in FY 2018 through FY 2020 grant applications to date is provided in Exhibit IV-4 for the Fort Worth District and in Exhibit IV-5 for the Dallas District. As transit projects in the Paris District are administered by TxDOT, information on projects included in FY 2018 through FY 2020 grant applications in that District can be found in the Statewide Transportation Improvement Program.

Chapter IV  
PROJECT IMPLEMENTATION/  
PROGRESS FROM PREVIOUS YEARS  
**Roadway – Fort Worth District**



2021-2024  
Transportation  
Improvement  
Program  
for North Central Texas

North Central Texas  
Council of Governments

**EXHIBIT IV-1 - TXDOT FORT WORTH  
PROJECT IMPLEMENTATION/PROGRESS FROM PREVIOUS YEARS  
ROADWAY PROJECTS**

ORIGINAL CSJ	REVISED CSJ	AGENCY	TIP CODE	PROJECT LOCATION	PROJECT TYPE	ORIGINAL START DATE	REVISED START DATE	STARTED	COMPLETED	DELAYED	CANCELLED
0902-90-143	0902-90-143	ARLINGTON	84152	CS From: COLLINS STREET FROM MAYFIELD RD  To: IH 20	ADDITION OF LANES, INTERSECTION IMPROVEMENT, TRAFFIC SIGNAL IMPROVEMENT	07/2019	05/2019	<input checked="" type="checkbox"/>	<input checked="" type="checkbox"/>	<input type="checkbox"/>	<input type="checkbox"/>
0902-90-107	0902-90-107	ARLINGTON	11676	VA From: TEXAS AUTOMATED VEHICLE PROVING GROUND IN ARLINGTON  To:	VEHICLE TECHNOLOGY	12/2018	09/2018	<input checked="" type="checkbox"/>	<input checked="" type="checkbox"/>	<input type="checkbox"/>	<input type="checkbox"/>
0902-90-085	0902-90-085	ARLINGTON	40065	VA From: JULIA BURGEN LINEAR PARK TRAIL SYSTEM; FROM THE EXISTING PATH EAST OF MARY STREET  To: S. PECAN STREET	BIKE/PEDESTRIAN	02/2020	09/2021	<input type="checkbox"/>	<input type="checkbox"/>	<input checked="" type="checkbox"/>	<input type="checkbox"/>
0902-50-104	0902-50-104	BURLESON	53079	CS From: ON ALSBURY FROM HULEN ST  To: CR 1020 (APPROXIMATELY 0.2 MILES)	NEW ROADWAY	07/2021	05/2022	<input type="checkbox"/>	<input type="checkbox"/>	<input checked="" type="checkbox"/>	<input type="checkbox"/>
0902-50-125	0902-50-125	BURLESON	40064	VA From: IRENE ST & GARDENS TO JOHNSON SAFE ROUTES PROJECT BOUNDED BY SH 174 TO THE W, SE NEWTON DR TO THE NE,  To: ARNOLD AVE TO THE SW, EXISTING BAILEY LAKE PARK TRL AT W HIDDEN CRK PKWY TO THE SE, WARREN ST TO THE EAST	BIKE/PEDESTRIAN, SAFETY	02/2019	07/2020	<input type="checkbox"/>	<input type="checkbox"/>	<input checked="" type="checkbox"/>	<input type="checkbox"/>
0902-90-147	0902-90-147	COLLEYVILLE	14052	CS From: GLADE ROAD AT BLUEBONNET DRIVE  To:	INTERSECTION IMPROVEMENT	09/2020	10/2020	<input type="checkbox"/>	<input type="checkbox"/>	<input checked="" type="checkbox"/>	<input type="checkbox"/>

NOTE: No checkmark, means the project was in the 2019-2022 TIP and is in the 2021-2024 TIP with the same schedule or was advanced to an earlier schedule.

Sorted by: Agency, Location, TIP Code

**EXHIBIT IV-1 - TXDOT FORT WORTH  
PROJECT IMPLEMENTATION/PROGRESS FROM PREVIOUS YEARS  
ROADWAY PROJECTS**

ORIGINAL CSJ	REVISED CSJ	AGENCY	TIP CODE		PROJECT LOCATION	PROJECT TYPE	ORIGINAL START DATE	REVISED START DATE	STARTED	COMPLETED	DELAYED	CANCELLED
0902-90-089	0902-90-089	CROWLEY	14016	CS	From: MAIN STREET (FM 1187 BUS) FROM CROWLEY ROAD (FM 731)  To: BEVERLY STREET	BIKE/PEDESTRIAN	09/2019	12/2019	<input checked="" type="checkbox"/>	<input type="checkbox"/>	<input checked="" type="checkbox"/>	<input type="checkbox"/>
0902-90-177	0902-90-177	DART	14013.4	VA	From: COTTON BELT VELOWEB TRAIL FROM FUTURE DFW THROUGH STATION  To: GRAPEVINE EASTERN CITY LIMITS	BIKE/PEDESTRIAN	01/2022	01/2022	<input type="checkbox"/>	<input type="checkbox"/>	<input type="checkbox"/>	<input type="checkbox"/>
0902-48-712	0902-48-712	DFW AIRPORT	11734	CS	From: EAST-WEST CONNECTOR FROM SH 360  To: RENTAL CAR DRIVE	NEW ROADWAY	09/2019	04/2021	<input type="checkbox"/>	<input type="checkbox"/>	<input checked="" type="checkbox"/>	<input type="checkbox"/>
0902-90-034	0902-90-034	DFW AIRPORT	11734	CS	From: EAST-WEST CONNECTOR FROM SH 360  To: RENTAL CAR DRIVE	NEW ROADWAY	11/2020	10/2021	<input type="checkbox"/>	<input type="checkbox"/>	<input checked="" type="checkbox"/>	<input type="checkbox"/>
0000-02-019	0902-90-117	DFW AIRPORT	14039	CS	From: ON GLADE ROAD; FROM NORTHBOUND SH 360 FRONTAGE ROAD  To: WEST AIRFIELD DRIVE	ADDITION OF LANES, RECONSTRUCTION	10/2019	07/2021	<input type="checkbox"/>	<input type="checkbox"/>	<input checked="" type="checkbox"/>	<input type="checkbox"/>
0902-90-180	0902-90-180	DFW AIRPORT	25067	VA	From: ELECTRIC BUSES FOR DFW INTERNATIONAL AIRPORT TERMINAL GATE EXPANSION  To:	ALTERNATIVE FUELS/CLEAN VEHICLES, BUS TRANSIT	12/2019	12/2019	<input checked="" type="checkbox"/>	<input type="checkbox"/>	<input type="checkbox"/>	<input type="checkbox"/>

NOTE: No checkmark, means the project was in the 2019-2022 TIP and is in the 2021-2024 TIP with the same schedule or was advanced to an earlier schedule.

Sorted by: Agency, Location, TIP Code

**EXHIBIT IV-1 - TXDOT FORT WORTH  
PROJECT IMPLEMENTATION/PROGRESS FROM PREVIOUS YEARS  
ROADWAY PROJECTS**

ORIGINAL CSJ	REVISED CSJ	AGENCY	TIP CODE	PROJECT LOCATION	PROJECT TYPE	ORIGINAL START DATE	REVISED START DATE	STARTED	COMPLETED	DELAYED	CANCELLED
0902-00-235	0902-00-235	FORT WORTH	14013.3	CS From: CENTREPORT TRAIL FROM CENTREPORT STATION  To: CITY LIMITS	BIKE/PEDESTRIAN	09/2021	07/2022	<input type="checkbox"/>	<input type="checkbox"/>	<input checked="" type="checkbox"/>	<input type="checkbox"/>
0902-90-301	0902-90-169	FORT WORTH	14055	CS From: UNIVERSITY DRIVE FROM TRAIL DRIVE  To: ROSEDALE BRIDGE	BIKE/PEDESTRIAN, TRAFFIC SIGNAL IMPROVEMENT	01/2022	06/2026	<input type="checkbox"/>	<input type="checkbox"/>	<input checked="" type="checkbox"/>	<input type="checkbox"/>
0902-90-151	0902-90-151	FORT WORTH	14057	CS From: TRINITY BLVD FROM IH 820  To: SALADO TRAIL	BIKE/PEDESTRIAN, RECONSTRUCTION	01/2021	01/2021	<input type="checkbox"/>	<input type="checkbox"/>	<input type="checkbox"/>	<input type="checkbox"/>
0902-90-153	0902-90-153	FORT WORTH	14058	CS From: TRINITY TRAIL FROM TRINITY BLVD.  To: TRINITY LAKES STATION	BIKE/PEDESTRIAN	10/2021	10/2021	<input type="checkbox"/>	<input type="checkbox"/>	<input type="checkbox"/>	<input type="checkbox"/>
0902-90-046	0902-90-172	FORT WORTH	25013	CS From: MEANDERING ROAD FROM SH 183 TO ANAHUAC AVE  To: LTJG BARNETT FROM MEANDERING ROAD TO NASJRB EAST GATE	BIKE/PEDESTRIAN, INTERSECTION IMPROVEMENT	06/2019	01/2022	<input type="checkbox"/>	<input type="checkbox"/>	<input checked="" type="checkbox"/>	<input type="checkbox"/>
0000-02-026	0902-90-172	FORT WORTH	25013	CS From: MEANDERING ROAD FROM SH 183 TO ANAHUAC AVE  To: LTJG BARNETT FROM MEANDERING ROAD TO NASJRB EAST GATE	BIKE/PEDESTRIAN, INTERSECTION IMPROVEMENT	06/2019	01/2022	<input type="checkbox"/>	<input type="checkbox"/>	<input checked="" type="checkbox"/>	<input type="checkbox"/>

NOTE: No checkmark, means the project was in the 2019-2022 TIP and is in the 2021-2024 TIP with the same schedule or was advanced to an earlier schedule.

Sorted by: Agency, Location, TIP Code

**EXHIBIT IV-1 - TXDOT FORT WORTH  
PROJECT IMPLEMENTATION/PROGRESS FROM PREVIOUS YEARS  
ROADWAY PROJECTS**

ORIGINAL CSJ	REVISED CSJ	AGENCY	TIP CODE	PROJECT LOCATION	PROJECT TYPE	ORIGINAL START DATE	REVISED START DATE	STARTED	COMPLETED	DELAYED	CANCELLED
0902-90-984	0902-90-139	FORT WORTH	14036	VA From: BUS 287/NORTH MAIN STREET AT NORTH HANGAR ENTRANCE  To:	INTERSECTION IMPROVEMENT	04/2021	10/2022	<input type="checkbox"/>	<input type="checkbox"/>	<input checked="" type="checkbox"/>	<input type="checkbox"/>
0902-90-939	0902-90-137	FORT WORTH	14037	VA From: BUS 287/NORTH MAIN STREET AT NORTH AIRPORT ENTRANCE  To:	INTERSECTION IMPROVEMENT	04/2021	10/2022	<input type="checkbox"/>	<input type="checkbox"/>	<input checked="" type="checkbox"/>	<input type="checkbox"/>
0902-90-050	0902-90-050	FORT WORTH	25022	VA From: CENTREPORT TRAIL FROM TRINITY BLVD/SKYVIEW DR  To: TRINITY RAILWAY EXPRESS (TRE) CENTREPORT RAIL STATION	BIKE/PEDESTRIAN	11/2020	06/2021	<input type="checkbox"/>	<input type="checkbox"/>	<input checked="" type="checkbox"/>	<input type="checkbox"/>
0902-90-947	0902-90-116	FORT WORTH	25050	VA From: ON TRINITY BLVD FROM WEST OF AMERICAN BOULEVARD  To: SH 360	BOTTLENECK REMOVAL, INTERSECTION IMPROVEMENT, TRAFFIC SIGNAL IMPROVEMENT	11/2018	03/2019	<input checked="" type="checkbox"/>	<input type="checkbox"/>	<input checked="" type="checkbox"/>	<input type="checkbox"/>
0902-90-082	0902-90-082	FORT WORTH	40061	VA From: WJ TURNER ELEM, DIAMOND HILL ELEM AND BONNIE BRAE ELEM SCHOOL CAMPUSES BOUNDED BY W LORRAINE ST TO THE N  To: NORTH BEACH ST TO THE EAST; BRENNAN AVE TO THE S, TITUS ST TO THE W	BIKE/PEDESTRIAN, SAFETY	02/2020	07/2020	<input type="checkbox"/>	<input type="checkbox"/>	<input checked="" type="checkbox"/>	<input type="checkbox"/>
0902-90-084	0902-90-084	FORT WORTH	40062	VA From: CC MOSS ELEM, BOUNDED BY MARTIN LUTHER KING JR FWY TO THE SW, PATE DR TO THE E, E BERRY ST TO THE N  To: ML PHILLIPS ELEM BOUNDED BY CAMP BOWIE BLVD TO THE SE, WINTHROP AVE TO THE E, CALMONT AVE TO THE N, LACKLAND RD TO THE W	BIKE/PEDESTRIAN, SAFETY	02/2020	07/2020	<input type="checkbox"/>	<input type="checkbox"/>	<input checked="" type="checkbox"/>	<input type="checkbox"/>

NOTE: No checkmark, means the project was in the 2019-2022 TIP and is in the 2021-2024 TIP with the same schedule or was advanced to an earlier schedule.

Sorted by: Agency, Location, TIP Code

**EXHIBIT IV-1 - TXDOT FORT WORTH  
PROJECT IMPLEMENTATION/PROGRESS FROM PREVIOUS YEARS  
ROADWAY PROJECTS**

ORIGINAL CSJ	REVISED CSJ	AGENCY	TIP CODE	PROJECT LOCATION	PROJECT TYPE	ORIGINAL START DATE	REVISED START DATE	STARTED	COMPLETED	DELAYED	CANCELLED
0902-90-083	0902-90-083	FORT WORTH	40063	VA From: D MCRAE ELEM BOUNDED BY AVE J TO THE N, S AYERS AVE TO THE E, LITTLEJOHN AVE TO THE S, THRALL ST TO THE W; DAGGETT ELEM  To: BOUNDED BY WILLING/FAIRMOUNT AVE TO THE W, W RICHMOND AVE TO THE N, HEMPHILL ST TO THE E, CANTEY ST TO THE S	BIKE/PEDESTRIAN, SAFETY	02/2020	07/2020	<input type="checkbox"/>	<input type="checkbox"/>	<input checked="" type="checkbox"/>	<input type="checkbox"/>
0902-90-087	0902-90-087	FORT WORTH	25027	VARIOUS From: SIGNAL COMMUNICATION  To: AT 140 LOCATIONS CITYWIDE	ITS, TRAFFIC SIGNAL IMPROVEMENT	10/2018	09/2019	<input checked="" type="checkbox"/>	<input checked="" type="checkbox"/>	<input checked="" type="checkbox"/>	<input type="checkbox"/>
0902-90-142	0902-90-142	FWTA	11593	CS From: 16 TRE GRADE CROSSINGS THROUGHOUT TARRANT COUNTY  To:	GRADE SEPARATION, RAIL TRANSIT	09/2019	06/2020	<input type="checkbox"/>	<input type="checkbox"/>	<input checked="" type="checkbox"/>	<input type="checkbox"/>
0902-90-155	0902-90-155	FWTA	14078	CS From: TRE STATION AT TRINITY LAKES  To:	BUS TRANSIT, PARK & RIDE/RAIL STATION	02/2020	02/2020	<input type="checkbox"/>	<input type="checkbox"/>	<input type="checkbox"/>	<input type="checkbox"/>
0902-90-943	0902-90-943	FWTA	84144	TRE From: DALWORTH JUNCTION EAST OF IH 35W  To: EAST OF SYLVANIA AVENUE SOUTH OF EXISTING TRACK	BRIDGE, RAIL TRANSIT	06/2021	10/2018	<input checked="" type="checkbox"/>	<input type="checkbox"/>	<input type="checkbox"/>	<input type="checkbox"/>
0902-90-940	0902-90-118	FWTA	11262.3	VA From: NEW TRANSIT SERVICES WITHIN THE CITIES OF FOREST HILL, CROWLEY, & EVERMAN  To: AND CONNECTING AREAS TO MAKE A SEAMLESS TRANSIT ROUTE	BUS TRANSIT	10/2019	11/2018	<input checked="" type="checkbox"/>	<input type="checkbox"/>	<input type="checkbox"/>	<input type="checkbox"/>

NOTE: No checkmark, means the project was in the 2019-2022 TIP and is in the 2021-2024 TIP with the same schedule or was advanced to an earlier schedule.

Sorted by: Agency, Location, TIP Code



**EXHIBIT IV-1 - TXDOT FORT WORTH  
PROJECT IMPLEMENTATION/PROGRESS FROM PREVIOUS YEARS  
ROADWAY PROJECTS**

ORIGINAL CSJ	REVISED CSJ	AGENCY	TIP CODE	PROJECT LOCATION	PROJECT TYPE	ORIGINAL START DATE	REVISED START DATE	STARTED	COMPLETED	DELAYED	CANCELLED
0902-90-959	0902-90-173	FWTA	11262.3	VA From: NEW TRANSIT SERVICES WITHIN THE CITIES OF FOREST HILL, CROWLEY, & EVERMAN  To: AND CONNECTING AREAS TO MAKE A SEAMLESS TRANSIT ROUTE	BUS TRANSIT	10/2019	02/2020	<input checked="" type="checkbox"/>	<input type="checkbox"/>	<input checked="" type="checkbox"/>	<input type="checkbox"/>
0902-90-170	0902-90-170	FWTA	25064	VA From: TRINITY RAILWAY EXPRESS (TRE) LINK FROM TRE CENTREPORT STATION  To: DALLAS/FORT WORTH INTERNATIONAL AIRPORT	BUS TRANSIT	04/2019	04/2019	<input checked="" type="checkbox"/>	<input type="checkbox"/>	<input type="checkbox"/>	<input type="checkbox"/>
0902-90-158	0902-90-158	FWTA	11176.8	VARIOUS From: FWTA VANPOOL PROGRAM  To:	TRAVEL DEMAND MANAGEMENT	10/2020	10/2022	<input type="checkbox"/>	<input type="checkbox"/>	<input checked="" type="checkbox"/>	<input type="checkbox"/>
0902-90-157	0902-90-157	FWTA	11176.8	VARIOUS From: FWTA VANPOOL PROGRAM  To:	TRAVEL DEMAND MANAGEMENT	10/2020	10/2021	<input type="checkbox"/>	<input type="checkbox"/>	<input checked="" type="checkbox"/>	<input type="checkbox"/>
0902-90-156	0902-90-156	FWTA	11176.8	VARIOUS From: FWTA VANPOOL PROGRAM  To:	TRAVEL DEMAND MANAGEMENT	10/2020	10/2020	<input type="checkbox"/>	<input type="checkbox"/>	<input type="checkbox"/>	<input type="checkbox"/>
0902-90-163	0902-90-163	GRAND PRAIRIE	14080	VA From: REGIONAL VELOWEB TRAIL FROM TERMINATION OF FORT WORTH TRAIL AT CITY LIMITS  To: MIKE LEWIS PARK AT EXISTING TRAIL NEAR ROY ORR BLVD	BIKE/PEDESTRIAN	02/2022	02/2023	<input type="checkbox"/>	<input type="checkbox"/>	<input checked="" type="checkbox"/>	<input type="checkbox"/>

NOTE: No checkmark, means the project was in the 2019-2022 TIP and is in the 2021-2024 TIP with the same schedule or was advanced to an earlier schedule.

Sorted by: Agency, Location, TIP Code

**EXHIBIT IV-1 - TXDOT FORT WORTH  
PROJECT IMPLEMENTATION/PROGRESS FROM PREVIOUS YEARS  
ROADWAY PROJECTS**

ORIGINAL CSJ	REVISED CSJ	AGENCY	TIP CODE	PROJECT LOCATION	PROJECT TYPE	ORIGINAL START DATE	REVISED START DATE	STARTED	COMPLETED	DELAYED	CANCELLED
2374-05-092	2374-05-092	GRAND PRAIRIE	14081	VA From: ON GREAT SOUTHWEST PARKWAY FROM EASTBOUND IH 20 FRONTAGE ROAD  To: WESTBOUND IH 20 FRONTAGE ROAD	ADDITION OF LANES, BIKE/PEDESTRIAN	05/2021	10/2022	<input type="checkbox"/>	<input type="checkbox"/>	<input checked="" type="checkbox"/>	<input type="checkbox"/>
0902-90-144	0902-90-144	GRAPEVINE	14048	CS From: ON FAIRWAY DRIVE FROM SH 26  To: MARINA DRIVE	ADDITION OF LANES, BIKE/PEDESTRIAN	10/2022	08/2022	<input type="checkbox"/>	<input type="checkbox"/>	<input type="checkbox"/>	<input type="checkbox"/>
0902-90-145	0902-90-145	GRAPEVINE	14050	CS From: EULESS-GRAPEVINE ROAD FROM SH 360  To: HUGHES ROAD	ADDITION OF LANES, BIKE/PEDESTRIAN, TRAFFIC SIGNAL IMPROVEMENT	10/2022	08/2022	<input type="checkbox"/>	<input type="checkbox"/>	<input type="checkbox"/>	<input type="checkbox"/>
0902-90-077	0902-90-077	GRAPEVINE	40058	CS From: DALLAS ROAD TOD CORRIDOR/COTTON BELT EXTENSION; INTERSECTION OF W DALLAS RD AND WILLIAM D TATE AVE  To: EXISTING LINKS TRAIL AT TEXAN TRAIL ROADWAY	BIKE/PEDESTRIAN, SAFETY	05/2019	08/2019	<input checked="" type="checkbox"/>	<input type="checkbox"/>	<input checked="" type="checkbox"/>	<input type="checkbox"/>
0000-02-007	0000-02-007	GRAPEVINE	83145	CS From: ON BASS PRO FROM SH 26  To: SH 121	ADDITION OF LANES	N/A	N/A	<input type="checkbox"/>	<input type="checkbox"/>	<input type="checkbox"/>	<input checked="" type="checkbox"/>
0902-90-146	0902-90-146	GRAPEVINE	14051	VA From: NORTHWEST HIGHWAY AND SH 26 FROM WEST SH 114  To: SH 121	ITS	10/2020	01/2022	<input type="checkbox"/>	<input type="checkbox"/>	<input checked="" type="checkbox"/>	<input type="checkbox"/>

NOTE: No checkmark, means the project was in the 2019-2022 TIP and is in the 2021-2024 TIP with the same schedule or was advanced to an earlier schedule.

Sorted by: Agency, Location, TIP Code

**EXHIBIT IV-1 - TXDOT FORT WORTH  
PROJECT IMPLEMENTATION/PROGRESS FROM PREVIOUS YEARS  
ROADWAY PROJECTS**

ORIGINAL CSJ	REVISED CSJ	AGENCY	TIP CODE	PROJECT LOCATION	PROJECT TYPE	ORIGINAL START DATE	REVISED START DATE	STARTED	COMPLETED	DELAYED	CANCELLED
0902-90-171	0902-90-171	GRAPEVINE	40066	VA From: COTTON BELT TRAIL (SEGMENT 1) FROM TEXAN TRAIL ROADWAY  To: FUTURE DFW STATION	BIKE/PEDESTRIAN	07/2021	10/2021	<input type="checkbox"/>	<input type="checkbox"/>	<input checked="" type="checkbox"/>	<input type="checkbox"/>
0902-90-164	0902-90-164	HALTOM CITY	14082	CS From: BROADWAY AVE FROM US 377  To: SH 26	ADDITION OF LANES, BIKE/PEDESTRIAN, INTERSECTION IMPROVEMENT, RECONSTRUCTION, TRAFFIC SIGNAL IMPROVEMENT	01/2022	04/2023	<input type="checkbox"/>	<input type="checkbox"/>	<input checked="" type="checkbox"/>	<input type="checkbox"/>
0902-90-020	0902-90-020	HASLET	11898.1	CS From: ON AVONDALE-HASLET FROM INTERMODAL PARKWAY  To: WEST OF HASLET COUNTY LINE ROAD	NEW ROADWAY, RECONSTRUCTION, ADDITION OF LANES	08/2015	08/2015	<input type="checkbox"/>	<input type="checkbox"/>	<input type="checkbox"/>	<input type="checkbox"/>
0902-90-021	0902-90-021	HASLET	11898.2	CS From: HASLET PARKWAY/INTERMODAL PARKWAY CONNECTOR FROM IH 35W/SH 170  To: TRANSPORT DRIVE	NEW ROADWAY	08/2015	08/2015	<input type="checkbox"/>	<input type="checkbox"/>	<input type="checkbox"/>	<input type="checkbox"/>
0902-48-860	0902-48-860	HURST	11385	VA From: HURST BELLAIRE SD PROJECT; BOUNDED BY PIPELINE ON THE NORTH; BROWN TRAIL ON THE WEST  To: PECAN ST ON THE SOUTH; BELLAIRE ON THE EAST	BIKE/PEDESTRIAN, TRAFFIC SIGNAL IMPROVEMENT	09/2021	N/A	<input type="checkbox"/>	<input type="checkbox"/>	<input type="checkbox"/>	<input checked="" type="checkbox"/>
0902-90-078	0902-90-078	KELLER	40059	VA From: WHITLEY ROAD SAFE ROUTES TO SCHOOLS; ALONG WHITLEY RD FROM NEAR EDENBERRY DR TO RAPP RD  To: AND ALONG RAPP RD FROM WHITLEY RD TO CONNECT NEAR EXISTING PATH NEAR INTERSECTION OF RAPP RD AND WILLIS LN	BIKE/PEDESTRIAN, SAFETY	09/2018	05/2019	<input checked="" type="checkbox"/>	<input type="checkbox"/>	<input checked="" type="checkbox"/>	<input type="checkbox"/>

NOTE: No checkmark, means the project was in the 2019-2022 TIP and is in the 2021-2024 TIP with the same schedule or was advanced to an earlier schedule.

Sorted by: Agency, Location, TIP Code

**EXHIBIT IV-1 - TXDOT FORT WORTH  
PROJECT IMPLEMENTATION/PROGRESS FROM PREVIOUS YEARS  
ROADWAY PROJECTS**

ORIGINAL CSJ	REVISED CSJ	AGENCY	TIP CODE	PROJECT LOCATION		PROJECT TYPE	ORIGINAL START DATE	REVISED START DATE	STARTED	COMPLETED	DELAYED	CANCELLED
N/A	N/A	NCTCOG	30002	SH 360	From: SUBLETT/CAMP WISDOM  To: US 287	SPECIAL STUDIES	09/2018	09/2018	<input type="checkbox"/>	<input type="checkbox"/>	<input type="checkbox"/>	<input type="checkbox"/>
0000-02-033	0902-00-268	NCTCOG	11554.1	VA	From: PEOPLE MOVER TEST TRACK  To:	SPECIAL STUDIES, TRANSIT (GENERAL)	09/2019	08/2020	<input type="checkbox"/>	<input type="checkbox"/>	<input checked="" type="checkbox"/>	<input type="checkbox"/>
0000-02-034	0902-00-269	NCTCOG	11554.1	VA	From: PEOPLE MOVER TEST TRACK  To:	SPECIAL STUDIES, TRANSIT (GENERAL)	09/2020	08/2021	<input type="checkbox"/>	<input type="checkbox"/>	<input checked="" type="checkbox"/>	<input type="checkbox"/>
0000-02-035	0902-00-270	NCTCOG	11554.1	VA	From: PEOPLE MOVER TEST TRACK  To:	SPECIAL STUDIES, TRANSIT (GENERAL)	09/2021	08/2022	<input type="checkbox"/>	<input type="checkbox"/>	<input checked="" type="checkbox"/>	<input type="checkbox"/>
0902-90-101	0902-90-101	NCTCOG	11613	VA	From: REGIONAL GOODS MOVMENT/CORRIDOR STDIES; CONDCT GEN CORRIDOR STUDIES & PLANNING ACTIVITIES IN SUPPORT OF THE REGION'S  To: GOODS MOVEMENT INCLDNG; NCTCOG STAFF TIME & CONSLTNT ASSISTANCE TO ASSESS IMPACT OF TRUCK, RAIL, & OTHER FREIGHT	SPECIAL STUDIES	09/2018	09/2018	<input type="checkbox"/>	<input type="checkbox"/>	<input type="checkbox"/>	<input type="checkbox"/>
0000-02-024	0902-00-256	NCTCOG	11616	VA	From: REGIONAL TRAFFIC SIGNAL RETIMING; DEVELOP AND IMPLEMENT TRAFFIC SIGNAL COORDINATION IN THE DFW NON-ATTAINMENT AREA;  To:	TRAFFIC SIGNAL IMPROVEMENT	08/2021	09/2020	<input type="checkbox"/>	<input type="checkbox"/>	<input type="checkbox"/>	<input type="checkbox"/>

NOTE: No checkmark, means the project was in the 2019-2022 TIP and is in the 2021-2024 TIP with the same schedule or was advanced to an earlier schedule.

Sorted by: Agency, Location, TIP Code

**EXHIBIT IV-1 - TXDOT FORT WORTH  
PROJECT IMPLEMENTATION/PROGRESS FROM PREVIOUS YEARS  
ROADWAY PROJECTS**

ORIGINAL CSJ	REVISED CSJ	AGENCY	TIP CODE	PROJECT LOCATION	PROJECT TYPE	ORIGINAL START DATE	REVISED START DATE	STARTED	COMPLETED	DELAYED	CANCELLED
0000-02-025	0902-00-257	NCTCOG	11616	VA From: REGIONAL TRAFFIC SIGNAL RETIMING; DEVELOP AND IMPLEMENT TRAFFIC SIGNAL COORDINATION IN THE DFW NON-ATTAINMENT AREA;  To:	TRAFFIC SIGNAL IMPROVEMENT	08/2022	09/2021	<input type="checkbox"/>	<input type="checkbox"/>	<input type="checkbox"/>	<input type="checkbox"/>
0000-02-038	0902-00-267	NCTCOG	11621.1	VA From: PLANNING STUDIES AND STREAMLINED PROJECT DELIVERY (REGIONAL)  To:	SPECIAL STUDIES	09/2021	06/2022	<input type="checkbox"/>	<input type="checkbox"/>	<input checked="" type="checkbox"/>	<input type="checkbox"/>
0000-02-036	0902-00-265	NCTCOG	11621.1	VA From: PLANNING STUDIES AND STREAMLINED PROJECT DELIVERY (REGIONAL)  To:	SPECIAL STUDIES	09/2019	06/2020	<input type="checkbox"/>	<input type="checkbox"/>	<input checked="" type="checkbox"/>	<input type="checkbox"/>
0000-02-037	0902-00-266	NCTCOG	11621.1	VA From: PLANNING STUDIES AND STREAMLINED PROJECT DELIVERY (REGIONAL)  To:	SPECIAL STUDIES	09/2020	06/2021	<input type="checkbox"/>	<input type="checkbox"/>	<input checked="" type="checkbox"/>	<input type="checkbox"/>
0902-90-920	0902-90-920	NCTCOG	11630.5	VA From: REGIONAL ITS QUALITY IMPLEMENTATION TO ENSURE EFFECTIVE USE OF ITS DEVICES, INCLUDING FOR DATA COLLECTION ON LIMITED  To: ACCESS FACILITIES IN DALLAS AND FORT WORTH DISTRICTS	SPECIAL STUDIES, TRAFFIC SIGNAL IMPROVEMENT, ITS	10/2018	10/2018	<input type="checkbox"/>	<input type="checkbox"/>	<input type="checkbox"/>	<input type="checkbox"/>
0902-00-178	0902-00-178	NCTCOG	11633.2	VA From: M&O - PROGRAM OVERSIGHT COORDINATION, INCLUDING DEPARTMENT STREAMLINING INITIATIVES, PROCUREMENT (EDUCATION,  To: OUTREACH W/ POTENTIAL BIDDERS INCL WEB UPDATES), CONTRACT MGMT, ENHANCEMENT OF RESOURCES & COMPLIANCE W/ DBE PRGM	ALTERNATIVE FUELS	08/2018	09/2019	<input checked="" type="checkbox"/>	<input type="checkbox"/>	<input checked="" type="checkbox"/>	<input type="checkbox"/>

NOTE: No checkmark, means the project was in the 2019-2022 TIP and is in the 2021-2024 TIP with the same schedule or was advanced to an earlier schedule.

Sorted by: Agency, Location, TIP Code

**EXHIBIT IV-1 - TXDOT FORT WORTH  
PROJECT IMPLEMENTATION/PROGRESS FROM PREVIOUS YEARS  
ROADWAY PROJECTS**

ORIGINAL CSJ	REVISED CSJ	AGENCY	TIP CODE	PROJECT LOCATION	PROJECT TYPE	ORIGINAL START DATE	REVISED START DATE	STARTED	COMPLETED	DELAYED	CANCELLED
0902-00-186	0902-00-186	NCTCOG	11647	VA From: M&O - LAND USE/TRANSPORTATION AND BIKE/PEDESTRIAN INITIATIVES  To: INCLUDES BICYCLE/PEDESTRIAN PLANNING, TRANSIT ORIENTED DEVELOPMENT, DEVELOPMENT OF A REGIONAL PEDESTRIAN SAFETY PROGRAM PLAN, AND IMPLEMENTATION OF SUSTAINABLE DEVELOPMENT INITIATIVES	SPECIAL STUDIES	10/2018	01/2019	<input checked="" type="checkbox"/>	<input type="checkbox"/>	<input checked="" type="checkbox"/>	<input type="checkbox"/>
0000-02-042	0902-02-261	NCTCOG	11650	VA From: CORRIDOR STUDIES AND CAPITAL ASSET MANAGEMENT  To: IDENTIFY STRATEGIES TO EXTEND OPERATIONAL LIFE OF TRANSPORTATION FACILITIES BY PROMOTING USE OF STRATEGIC MAINTENANCE,	SPECIAL STUDIES	05/2020	06/2020	<input type="checkbox"/>	<input type="checkbox"/>	<input checked="" type="checkbox"/>	<input type="checkbox"/>
0000-02-043	0902-02-262	NCTCOG	11650	VA From: CORRIDOR STUDIES AND CAPITAL ASSET MANAGEMENT  To: IDENTIFY STRATEGIES TO EXTEND OPERATIONAL LIFE OF TRANSPORTATION FACILITIES BY PROMOTING USE OF STRATEGIC MAINTENANCE,	SPECIAL STUDIES	05/2020	09/2020	<input type="checkbox"/>	<input type="checkbox"/>	<input checked="" type="checkbox"/>	<input type="checkbox"/>
0000-02-044	0902-02-263	NCTCOG	11650	VA From: CORRIDOR STUDIES AND CAPITAL ASSET MANAGEMENT  To: IDENTIFY STRATEGIES TO EXTEND OPERATIONAL LIFE OF TRANSPORTATION FACILITIES BY PROMOTING USE OF STRATEGIC MAINTENANCE,	SPECIAL STUDIES	05/2020	09/2021	<input type="checkbox"/>	<input type="checkbox"/>	<input checked="" type="checkbox"/>	<input type="checkbox"/>
0902-90-958	0902-90-131	NCTCOG	11651.3	VA From: ON BOMBER SPUR TRAIL FROM INTERSECTION OF SH 183 AND W. VICKERY BOULEVARD  To: INTERSECTION OF SH 183 AND CALMONT AVENUE	BIKE/PEDESTRIAN	08/2019	08/2019	<input checked="" type="checkbox"/>	<input type="checkbox"/>	<input type="checkbox"/>	<input type="checkbox"/>
0902-00-217	0902-00-217	NCTCOG	11652	VA From: REG MIN INTERSECTION EQUIP PROG-REPLACE TRAFFIC SIGNAL CABNETS/CNTRLS TO IMPROV SIGNAL COORD & TIMING; BATT BACKUP TO  To: RESTORE OPS; INTERSECTION CAMERAS TO ADJ SIGNAL TIMING REMOTELY; RADIO COM TO COORD PROGRESS OF VHCLS ALONG CORRIDOR	ITS, TRAFFIC SIGNAL IMPROVEMENT	04/2018	10/2019	<input checked="" type="checkbox"/>	<input type="checkbox"/>	<input checked="" type="checkbox"/>	<input type="checkbox"/>

NOTE: No checkmark, means the project was in the 2019-2022 TIP and is in the 2021-2024 TIP with the same schedule or was advanced to an earlier schedule.

Sorted by: Agency, Location, TIP Code

**EXHIBIT IV-1 - TXDOT FORT WORTH  
PROJECT IMPLEMENTATION/PROGRESS FROM PREVIOUS YEARS  
ROADWAY PROJECTS**

ORIGINAL CSJ	REVISED CSJ	AGENCY	TIP CODE	PROJECT LOCATION	PROJECT TYPE	ORIGINAL START DATE	REVISED START DATE	STARTED	COMPLETED	DELAYED	CANCELLED
0902-00-237	0902-00-237	NCTCOG	11654.1	VA From: TECHNICAL AND LEGAL SUPPORT FOR INNOVATIVE FINANCING ON TRANSPORTATION AND AIR QUALITY PROJECTS IN THE DALLAS-  To: FORT WORTH REGION	SPECIAL STUDIES	09/2020	09/2020	<input type="checkbox"/>	<input type="checkbox"/>	<input type="checkbox"/>	<input type="checkbox"/>
0902-00-236	0902-00-236	NCTCOG	11654.1	VA From: TECHNICAL AND LEGAL SUPPORT FOR INNOVATIVE FINANCING ON TRANSPORTATION AND AIR QUALITY PROJECTS IN THE DALLAS-  To: FORT WORTH REGION	SPECIAL STUDIES	09/2019	06/2020	<input type="checkbox"/>	<input type="checkbox"/>	<input checked="" type="checkbox"/>	<input type="checkbox"/>
0902-00-238	0902-00-238	NCTCOG	11654.1	VA From: TECHNICAL AND LEGAL SUPPORT FOR INNOVATIVE FINANCING ON TRANSPORTATION AND AIR QUALITY PROJECTS IN THE DALLAS-  To: FORT WORTH REGION	SPECIAL STUDIES	09/2021	09/2021	<input type="checkbox"/>	<input type="checkbox"/>	<input type="checkbox"/>	<input type="checkbox"/>
0902-00-241	0902-00-241	NCTCOG	11655.1	VA From: REVENUE AND PROJECT TRACKING SYSTEM (RAPTS)  To:	SPECIAL STUDIES	09/2021	06/2022	<input type="checkbox"/>	<input type="checkbox"/>	<input checked="" type="checkbox"/>	<input type="checkbox"/>
0902-00-239	0902-00-239	NCTCOG	11655.1	VA From: REVENUE AND PROJECT TRACKING SYSTEM (RAPTS)  To:	SPECIAL STUDIES	09/2019	06/2020	<input type="checkbox"/>	<input type="checkbox"/>	<input checked="" type="checkbox"/>	<input type="checkbox"/>
0902-00-240	0902-00-240	NCTCOG	11655.1	VA From: REVENUE AND PROJECT TRACKING SYSTEM (RAPTS)  To:	SPECIAL STUDIES	09/2020	06/2021	<input type="checkbox"/>	<input type="checkbox"/>	<input checked="" type="checkbox"/>	<input type="checkbox"/>

NOTE: No checkmark, means the project was in the 2019-2022 TIP and is in the 2021-2024 TIP with the same schedule or was advanced to an earlier schedule.

Sorted by: Agency, Location, TIP Code

**EXHIBIT IV-1 - TXDOT FORT WORTH  
PROJECT IMPLEMENTATION/PROGRESS FROM PREVIOUS YEARS  
ROADWAY PROJECTS**

ORIGINAL CSJ	REVISED CSJ	AGENCY	TIP CODE	PROJECT LOCATION	PROJECT TYPE	ORIGINAL START DATE	REVISED START DATE	STARTED	COMPLETED	DELAYED	CANCELLED
N/A	N/A	NCTCOG	11659	VA From: TRANSPORTATION DEPARTMENT VEHICLE  To:	ALTERNATIVE FUELS	10/2017	10/2017	<input checked="" type="checkbox"/>	<input checked="" type="checkbox"/>	<input type="checkbox"/>	<input type="checkbox"/>
N/A	N/A	NCTCOG	11659.1	VA From: TRANSPORTATION DEPARTMENT VEHICLE  To:	ALTERNATIVE FUELS/CLEAN VEHICLES	02/2019	10/2019	<input checked="" type="checkbox"/>	<input type="checkbox"/>	<input checked="" type="checkbox"/>	<input type="checkbox"/>
N/A	N/A	NCTCOG	11659.2	VA From: TRANSPORTATION DEPARTMENT VEHICLE  To:	VEHICLE TECHNOLOGY	09/2019	09/2020	<input type="checkbox"/>	<input type="checkbox"/>	<input checked="" type="checkbox"/>	<input type="checkbox"/>
N/A	N/A	NCTCOG	11660	VA From: AIR QUALITY ENERGY EFFICIENCY INITIATIVES  To:	TRAVEL DEMAND MANAGEMENT	10/2016	11/2015	<input checked="" type="checkbox"/>	<input checked="" type="checkbox"/>	<input type="checkbox"/>	<input type="checkbox"/>
0902-00-900	0902-00-231	NCTCOG	11663	VA From: ENTIRE MANAGED LANE SYSTEM  To:	SPECIAL STUDIES, VEHICLE TECHNOLOGY	09/2018	09/2018	<input checked="" type="checkbox"/>	<input type="checkbox"/>	<input type="checkbox"/>	<input type="checkbox"/>
0902-00-275	0902-00-275	NCTCOG	11663	VA From: ENTIRE MANAGED LANE SYSTEM  To:	SPECIAL STUDIES, VEHICLE TECHNOLOGY	10/2018	08/2020	<input type="checkbox"/>	<input type="checkbox"/>	<input checked="" type="checkbox"/>	<input type="checkbox"/>

NOTE: No checkmark, means the project was in the 2019-2022 TIP and is in the 2021-2024 TIP with the same schedule or was advanced to an earlier schedule.

Sorted by: Agency, Location, TIP Code



**EXHIBIT IV-1 - TXDOT FORT WORTH  
PROJECT IMPLEMENTATION/PROGRESS FROM PREVIOUS YEARS  
ROADWAY PROJECTS**

ORIGINAL CSJ	REVISED CSJ	AGENCY	TIP CODE	PROJECT LOCATION	PROJECT TYPE	ORIGINAL START DATE	REVISED START DATE	STARTED	COMPLETED	DELAYED	CANCELLED
0902-00-901	0902-00-215	NCTCOG	11663	VA From: ENTIRE MANAGED LANE SYSTEM  To:	SPECIAL STUDIES, VEHICLE TECHNOLOGY	10/2018	11/2019	<input checked="" type="checkbox"/>	<input type="checkbox"/>	<input checked="" type="checkbox"/>	<input type="checkbox"/>
0902-00-074	0902-00-074	NCTCOG	11674	VA From: DFW CORE EXPRESS HIGH SPEED RAIL  To: FROM DALLAS TO FORT WORTH	SPECIAL STUDIES	09/2017	06/2019	<input checked="" type="checkbox"/>	<input type="checkbox"/>	<input checked="" type="checkbox"/>	<input type="checkbox"/>
N/A	N/A	NCTCOG	11680	VA From: AUDIO/VISUAL EQUIPMENT - NCTCOG OFFICES  To:	OTHER	03/2018	09/2018	<input checked="" type="checkbox"/>	<input type="checkbox"/>	<input checked="" type="checkbox"/>	<input type="checkbox"/>
0902-00-945	0902-00-294	NCTCOG	11684	VA From: REGION WIDE PROJECT TO ASSIST LOCAL PARTNERS AS THEY IMPLEMENT AV DEPLOYMENTS BY PROVIDING FUNDING FOR COSTS RELATED  To: TO DEPLOYMENTS AND SUPPORTING COSTS OF ACTIVE AUTOMATED VEHICLE DEPLOYMENTS IN PARTNERSHIP WITH THE PRIVATE SECTOR;	AIR QUALITY/ENVIRONMENTAL, ALTERNATIVE FUELS/CLEAN VEHICLES, VEHICLE TECHNOLOGY	09/2021	09/2021	<input type="checkbox"/>	<input type="checkbox"/>	<input type="checkbox"/>	<input type="checkbox"/>
0902-00-944	0902-00-283	NCTCOG	11684	VA From: REGION WIDE PROJECT TO ASSIST LOCAL PARTNERS AS THEY IMPLEMENT AV DEPLOYMENTS BY PROVIDING FUNDING FOR COSTS RELATED  To: TO DEPLOYMENTS AND SUPPORTING COSTS OF ACTIVE AUTOMATED VEHICLE DEPLOYMENTS IN PARTNERSHIP WITH THE PRIVATE SECTOR;	AIR QUALITY/ENVIRONMENTAL, ALTERNATIVE FUELS/CLEAN VEHICLES, VEHICLE TECHNOLOGY	09/2020	09/2020	<input type="checkbox"/>	<input type="checkbox"/>	<input type="checkbox"/>	<input type="checkbox"/>
0902-00-942	0902-00-281	NCTCOG	11685	VA From: REGION WIDE PROJECT TO PROVIDE AV RELATED PLANNING ASSISTANCE TO LOCAL PARTNERS;  To: INCLUDES STAFF AND CONSULTANT TIME, AND NCTCOG ADMIN; AUTOMATED TRANSPORTATION PLANNING RESOURCES FOR CITIES	ALTERNATIVE FUELS/CLEAN VEHICLES, VEHICLE TECHNOLOGY	09/2019	08/2021	<input type="checkbox"/>	<input type="checkbox"/>	<input checked="" type="checkbox"/>	<input type="checkbox"/>

NOTE: No checkmark, means the project was in the 2019-2022 TIP and is in the 2021-2024 TIP with the same schedule or was advanced to an earlier schedule.

Sorted by: Agency, Location, TIP Code

**EXHIBIT IV-1 - TXDOT FORT WORTH  
PROJECT IMPLEMENTATION/PROGRESS FROM PREVIOUS YEARS  
ROADWAY PROJECTS**

ORIGINAL CSJ	REVISED CSJ	AGENCY	TIP CODE	PROJECT LOCATION	PROJECT TYPE	ORIGINAL START DATE	REVISED START DATE	STARTED	COMPLETED	DELAYED	CANCELLED
0902-00-930	0902-00-280	NCTCOG	11685	VA From: REGION WIDE PROJECT TO PROVIDE AV RELATED PLANNING ASSISTANCE TO LOCAL PARTNERS;  To: INCLUDES STAFF AND CONSULTANT TIME, AND NCTCOG ADMIN; AUTOMATED TRANSPORTATION PLANNING RESOURCES FOR CITIES	ALTERNATIVE FUELS/CLEAN VEHICLES, VEHICLE TECHNOLOGY	09/2019	08/2020	<input type="checkbox"/>	<input type="checkbox"/>	<input checked="" type="checkbox"/>	<input type="checkbox"/>
N/A	N/A	NCTCOG	11687	VA From: AGGREGATE ALTERNATIVE TECHNOLOGY ALLIANCE: FLEETS FOR THE FUTURE  To:	ALTERNATIVE FUELS/CLEAN VEHICLES	10/2018	02/2019	<input checked="" type="checkbox"/>	<input checked="" type="checkbox"/>	<input checked="" type="checkbox"/>	<input type="checkbox"/>
N/A	N/A	NCTCOG	11688	VA From: NORTH TEXAS AIRPORT EMISSIONS REDUCTIONS PROJECT  To:	AIR QUALITY/ENVIRONMENTAL, ALTERNATIVE FUELS/CLEAN VEHICLES	10/2018	09/2018	<input checked="" type="checkbox"/>	<input checked="" type="checkbox"/>	<input type="checkbox"/>	<input type="checkbox"/>
N/A	N/A	NCTCOG	11695	VA From: MODULAR FURNITURE AND CHAIRS FOR WORK STATIONS  To:	OTHER	03/2018	07/2019	<input checked="" type="checkbox"/>	<input checked="" type="checkbox"/>	<input checked="" type="checkbox"/>	<input type="checkbox"/>
N/A	N/A	NCTCOG	11888.7	VA From: M&O-AVIATION SYSTEM PLANNING  To:	SPECIAL STUDIES	10/2019	01/2019	<input checked="" type="checkbox"/>	<input checked="" type="checkbox"/>	<input type="checkbox"/>	<input type="checkbox"/>
N/A	N/A	NCTCOG	11888.8	VA From: M&O-UNMANNED AIRCRAFT SYSTEM SAFETY AND INTEGRATION  To:	SPECIAL STUDIES	10/2018	10/2018	<input checked="" type="checkbox"/>	<input type="checkbox"/>	<input type="checkbox"/>	<input type="checkbox"/>

NOTE: No checkmark, means the project was in the 2019-2022 TIP and is in the 2021-2024 TIP with the same schedule or was advanced to an earlier schedule.

Sorted by: Agency, Location, TIP Code

**EXHIBIT IV-1 - TXDOT FORT WORTH  
PROJECT IMPLEMENTATION/PROGRESS FROM PREVIOUS YEARS  
ROADWAY PROJECTS**

ORIGINAL CSJ	REVISED CSJ	AGENCY	TIP CODE	PROJECT LOCATION	PROJECT TYPE	ORIGINAL START DATE	REVISED START DATE	STARTED	COMPLETED	DELAYED	CANCELLED
0000-02-029	0902-00-260	NCTCOG	11893.5	VA From: 511 TRAVELER INFORMATION SYSTEM (ITS)  To:	ITS	09/2021	08/2022	<input type="checkbox"/>	<input type="checkbox"/>	<input checked="" type="checkbox"/>	<input type="checkbox"/>
0000-02-027	0902-00-258	NCTCOG	11893.5	VA From: 511 TRAVELER INFORMATION SYSTEM (ITS)  To:	ITS	09/2019	06/2020	<input type="checkbox"/>	<input type="checkbox"/>	<input checked="" type="checkbox"/>	<input type="checkbox"/>
0902-00-188	0902-00-188	NCTCOG	11893.5	VA From: 511 TRAVELER INFORMATION SYSTEM (ITS)  To:	ITS	09/2018	06/2019	<input checked="" type="checkbox"/>	<input type="checkbox"/>	<input checked="" type="checkbox"/>	<input type="checkbox"/>
0000-02-028	0902-00-259	NCTCOG	11893.5	VA From: 511 TRAVELER INFORMATION SYSTEM (ITS)  To:	ITS	09/2020	09/2021	<input type="checkbox"/>	<input type="checkbox"/>	<input checked="" type="checkbox"/>	<input type="checkbox"/>
0902-00-157	0902-00-157	NCTCOG	11979.3	VA From: REGION-WIDE AIR QUALITY (AQ) INITIATIVES TO REDUCE EMISSIONS  To: SUPPORTS NCTCOG STAFF, CONSULTANTS & PURCHASE OF MARKETING/OUTREACH MATERIALS TO EDUCATE PUBLIC/STAKEHOLDERS	SPECIAL STUDIES	09/2018	01/2019	<input checked="" type="checkbox"/>	<input type="checkbox"/>	<input checked="" type="checkbox"/>	<input type="checkbox"/>
N/A	N/A	NCTCOG	11983	VA From: IH 30 FRONTAGE ROAD  To: AT AT&T WAY	PARK & RIDE/RAIL STATION	01/2015	07/2014	<input checked="" type="checkbox"/>	<input checked="" type="checkbox"/>	<input type="checkbox"/>	<input type="checkbox"/>

NOTE: No checkmark, means the project was in the 2019-2022 TIP and is in the 2021-2024 TIP with the same schedule or was advanced to an earlier schedule.

Sorted by: Agency, Location, TIP Code

**EXHIBIT IV-1 - TXDOT FORT WORTH  
PROJECT IMPLEMENTATION/PROGRESS FROM PREVIOUS YEARS  
ROADWAY PROJECTS**

ORIGINAL CSJ	REVISED CSJ	AGENCY	TIP CODE	PROJECT LOCATION	PROJECT TYPE	ORIGINAL START DATE	REVISED START DATE	STARTED	COMPLETED	DELAYED	CANCELLED
0902-00-248	0902-00-248	NCTCOG	14038.1	VA From: DFW REGION; MANAGEMENT & OVERSIGHT OF NEW REGIONAL SAFETY PROJECT FUNDING PROGRAM; INCLUDES DEVELOPMENT OF A REGIONAL  To: TRANSPORTATION SAFETY PLAN; GENERAL SAFETY PLANNING/IMPLEMENTATION ACTIVITIES; CONDUCTING REGIONAL & FEDERAL SAFETY	SAFETY	09/2019	08/2020	<input type="checkbox"/>	<input type="checkbox"/>	<input checked="" type="checkbox"/>	<input type="checkbox"/>
0902-00-250	0902-00-250	NCTCOG	14038.1	VA From: DFW REGION; MANAGEMENT & OVERSIGHT OF NEW REGIONAL SAFETY PROJECT FUNDING PROGRAM; INCLUDES DEVELOPMENT OF A REGIONAL  To: TRANSPORTATION SAFETY PLAN; GENERAL SAFETY PLANNING/IMPLEMENTATION ACTIVITIES; CONDUCTING REGIONAL & FEDERAL SAFETY	SAFETY	09/2019	09/2021	<input type="checkbox"/>	<input type="checkbox"/>	<input checked="" type="checkbox"/>	<input type="checkbox"/>
0902-00-208	0902-00-208	NCTCOG	25004	VA From: LAND USE TRANSPORTATION CONNECTIONS TO SUSTAINABLE SCHOOLS PLANNING PROJECT; CREATE A REGIONAL PROGRAM AND  To: IMPLEMENTATION PLAN FOR MULTIMODAL TRANSPORTATION OPTIONS, SCHOOL SITING, SAFETY AND COORDINATION BETWEEN SCHOOLS	SPECIAL STUDIES	09/2018	06/2015	<input checked="" type="checkbox"/>	<input checked="" type="checkbox"/>	<input type="checkbox"/>	<input type="checkbox"/>
0902-00-245	0902-00-245	NCTCOG	25026	VA From: WETLANDS/TREE MITIGATION PROJECT  To:	SPECIAL STUDIES	08/2020	08/2022	<input type="checkbox"/>	<input type="checkbox"/>	<input checked="" type="checkbox"/>	<input type="checkbox"/>
0902-00-246	0902-00-246	NCTCOG	25026	VA From: WETLANDS/TREE MITIGATION PROJECT  To:	SPECIAL STUDIES	08/2021	08/2021	<input type="checkbox"/>	<input type="checkbox"/>	<input type="checkbox"/>	<input type="checkbox"/>
0902-00-247	0902-00-247	NCTCOG	25026	VA From: WETLANDS/TREE MITIGATION PROJECT  To:	SPECIAL STUDIES	08/2022	08/2022	<input type="checkbox"/>	<input type="checkbox"/>	<input type="checkbox"/>	<input type="checkbox"/>

NOTE: No checkmark, means the project was in the 2019-2022 TIP and is in the 2021-2024 TIP with the same schedule or was advanced to an earlier schedule.

Sorted by: Agency, Location, TIP Code

**EXHIBIT IV-1 - TXDOT FORT WORTH  
PROJECT IMPLEMENTATION/PROGRESS FROM PREVIOUS YEARS  
ROADWAY PROJECTS**

ORIGINAL CSJ	REVISED CSJ	AGENCY	TIP CODE	PROJECT LOCATION	PROJECT TYPE	ORIGINAL START DATE	REVISED START DATE	STARTED	COMPLETED	DELAYED	CANCELLED
0000-02-020	N/A	NCTCOG	25048	VA From: HIGH SPEED RAIL NEXT-GENERATION MAG-LEV FEASIBILITY STUDY FROM FORT WORTH  To: LAREDO	SPECIAL STUDIES	09/2018	03/2019	<input checked="" type="checkbox"/>	<input type="checkbox"/>	<input checked="" type="checkbox"/>	<input type="checkbox"/>
N/A	N/A	NCTCOG	25056	VA From: DOWNTOWN FORT WORTH  To: DOWNTOWN DALLAS	BIKE/PEDESTRIAN	10/2019	10/2019	<input checked="" type="checkbox"/>	<input type="checkbox"/>	<input type="checkbox"/>	<input type="checkbox"/>
N/A	N/A	NCTCOG	25058	VA From: REGIONAL ENERGY MANAGER PROGRAM  To:	AIR QUALITY/ENVIRONMENTAL	05/2019	12/2018	<input checked="" type="checkbox"/>	<input type="checkbox"/>	<input type="checkbox"/>	<input type="checkbox"/>
N/A	N/A	NCTCOG	25059	VA From: TARRANT COUNTY COLLEGE STUDENT TRANSIT PASS PILOT;  To: VARIOUS LOCATIONS IN TARRANT COUNTY	TRANSIT (GENERAL)	10/2020	10/2020	<input type="checkbox"/>	<input type="checkbox"/>	<input type="checkbox"/>	<input type="checkbox"/>
0902-00-233	0902-00-233	NCTCOG	11612.2	VARIOUS From: REGION-WIDE EMPLOYER TRIP REDUCTION PROGRAM (ETR)  To: TRACK AND IMPLEMENT ETR STRATEGIES THROUGH COMMUTER/EMPLOYER OUTREACH; MANAGEMENT/OVERSIGHT OF TRYPARKINGIT.COM	SPECIAL STUDIES	08/2020	06/2021	<input type="checkbox"/>	<input type="checkbox"/>	<input checked="" type="checkbox"/>	<input type="checkbox"/>
0902-00-232	0902-00-232	NCTCOG	11612.2	VARIOUS From: REGION-WIDE EMPLOYER TRIP REDUCTION PROGRAM (ETR)  To: TRACK AND IMPLEMENT ETR STRATEGIES THROUGH COMMUTER/EMPLOYER OUTREACH; MANAGEMENT/OVERSIGHT OF TRYPARKINGIT.COM	SPECIAL STUDIES	08/2019	06/2020	<input type="checkbox"/>	<input type="checkbox"/>	<input checked="" type="checkbox"/>	<input type="checkbox"/>

NOTE: No checkmark, means the project was in the 2019-2022 TIP and is in the 2021-2024 TIP with the same schedule or was advanced to an earlier schedule.

Sorted by: Agency, Location, TIP Code

**EXHIBIT IV-1 - TXDOT FORT WORTH  
PROJECT IMPLEMENTATION/PROGRESS FROM PREVIOUS YEARS  
ROADWAY PROJECTS**

ORIGINAL CSJ	REVISED CSJ	AGENCY	TIP CODE	PROJECT LOCATION	PROJECT TYPE	ORIGINAL START DATE	REVISED START DATE	STARTED	COMPLETED	DELAYED	CANCELLED
0902-00-234	0902-00-234	NCTCOG	11612.2	VARIOUS From: REGION-WIDE EMPLOYER TRIP REDUCTION PROGRAM (ETR)  To: TRACK AND IMPLEMENT ETR STRATEGIES THROUGH COMMUTER/EMPLOYER OUTREACH; MANAGEMENT/OVERSIGHT OF TRYPARKINGIT.COM	SPECIAL STUDIES	08/2021	06/2022	<input type="checkbox"/>	<input type="checkbox"/>	<input checked="" type="checkbox"/>	<input type="checkbox"/>
0000-02-051	0902-00-273	NCTCOG	11613.2	VARIOUS From: REGIONAL GOODS MOVEMENT/CORRIDOR STUDIES; CONDUCT GENERAL CORRIDOR STUDIES & PLANNING ACTIVITIES IN SUPPORT OF THE  To: REGION'S'S GOOD MOVMT INCL; NCTCOG STAFF TIME & CONSULTANT ASSISTANCE TO ASSESS IMPACT OF TRUCK, RAIL, & OTHER FREIGHT	SPECIAL STUDIES	09/2021	08/2022	<input type="checkbox"/>	<input type="checkbox"/>	<input checked="" type="checkbox"/>	<input type="checkbox"/>
0000-02-049	0902-00-271	NCTCOG	11613.2	VARIOUS From: REGIONAL GOODS MOVEMENT/CORRIDOR STUDIES; CONDUCT GENERAL CORRIDOR STUDIES & PLANNING ACTIVITIES IN SUPPORT OF THE  To: REGION'S'S GOOD MOVMT INCL; NCTCOG STAFF TIME & CONSULTANT ASSISTANCE TO ASSESS IMPACT OF TRUCK, RAIL, & OTHER FREIGHT	SPECIAL STUDIES	09/2019	08/2020	<input type="checkbox"/>	<input type="checkbox"/>	<input checked="" type="checkbox"/>	<input type="checkbox"/>
0000-02-050	0902-00-272	NCTCOG	11613.2	VARIOUS From: REGIONAL GOODS MOVEMENT/CORRIDOR STUDIES; CONDUCT GENERAL CORRIDOR STUDIES & PLANNING ACTIVITIES IN SUPPORT OF THE  To: REGION'S'S GOOD MOVMT INCL; NCTCOG STAFF TIME & CONSULTANT ASSISTANCE TO ASSESS IMPACT OF TRUCK, RAIL, & OTHER FREIGHT	SPECIAL STUDIES	09/2020	08/2021	<input type="checkbox"/>	<input type="checkbox"/>	<input checked="" type="checkbox"/>	<input type="checkbox"/>
N/A	N/A	NCTCOG	11672	VARIOUS From: UNIVERSITY PARTNERSHIP PROJECT  To:	SPECIAL STUDIES	09/2018	09/2019	<input checked="" type="checkbox"/>	<input checked="" type="checkbox"/>	<input checked="" type="checkbox"/>	<input type="checkbox"/>
0902-90-079	0902-90-079	NORTH RICHLAND HILLS	40055	CS From: NRH ACTIVE TRANSPORTATION PROJECTS FOR TRAIL/ON-ROAD BOUNDED BY NORTH TARRANT PARKWAY TO THE NORTH  To: PRECINCT LINE ROAD TO THE EAST, GLENVIEW DRIVE TO THE SOUTH, SUNCREST DRIVE TO THE WEST	BIKE/PEDESTRIAN, SAFETY	02/2020	09/2020	<input type="checkbox"/>	<input type="checkbox"/>	<input checked="" type="checkbox"/>	<input type="checkbox"/>

NOTE: No checkmark, means the project was in the 2019-2022 TIP and is in the 2021-2024 TIP with the same schedule or was advanced to an earlier schedule.

Sorted by: Agency, Location, TIP Code

**EXHIBIT IV-1 - TXDOT FORT WORTH  
PROJECT IMPLEMENTATION/PROGRESS FROM PREVIOUS YEARS  
ROADWAY PROJECTS**

ORIGINAL CSJ	REVISED CSJ	AGENCY	TIP CODE	PROJECT LOCATION	PROJECT TYPE	ORIGINAL START DATE	REVISED START DATE	STARTED	COMPLETED	DELAYED	CANCELLED
0902-90-080	0902-90-080	NORTH RICHLAND HILLS	40056	CS From: SMITHFIELD MIDDLE SCHOOL BOUNDED BY DAVIS BLVD TO THE WEST, AMUNDSON DR TO THE NORTHWEST AND TO THE NORTH  To: CRANE RD TO THE EAST, AND MID CITIES BLVD TO THE SOUTH	BIKE/PEDESTRIAN, SAFETY	12/2019	08/2020	<input type="checkbox"/>	<input type="checkbox"/>	<input checked="" type="checkbox"/>	<input type="checkbox"/>
0000-02-011	0000-02-011	NORTH RICHLAND HILLS	81423	CS From: HOLIDAY LN FROM IH 820  To: DICK LEWIS DR	RECONSTRUCTION	09/2019	09/2019	<input type="checkbox"/>	<input type="checkbox"/>	<input type="checkbox"/>	<input type="checkbox"/>
0902-48-576	0902-48-576	NORTH RICHLAND HILLS	11419	FM 1938 From: FM 1938 (DAVIS BLVD) AT MID-CITIES BLVD  To:	INTERSECTION IMPROVEMENT, TRAFFIC SIGNAL IMPROVEMENT	08/2017	08/2017	<input checked="" type="checkbox"/>	<input checked="" type="checkbox"/>	<input type="checkbox"/>	<input type="checkbox"/>
0902-48-864	0902-48-864	NORTH RICHLAND HILLS	11383	VA From: SNIDER ST EXTENSION PROJECT; ON MAIN ST, SNIDER ST, AND NORTHEAST PKWY BOUNDED BY  To: MAIN ST TO THE SOUTH, NORTHEAST PKWY ON THE NORTH, DAVIS BLVD ON THE EAST & SMITHFIELD RD ON THE WEST	BIKE/PEDESTRIAN	10/2019	N/A	<input type="checkbox"/>	<input type="checkbox"/>	<input type="checkbox"/>	<input checked="" type="checkbox"/>
0902-90-154	0902-90-154	NORTH RICHLAND HILLS	14075	VARIOUS From: SMITHFIELD TRANSIT- ORIENTED DEVELOPMENT; VARIOUS LOCATIONS IN PROXIMITY TO THE SMITHFIELD TEXRAIL STATION  To: CONSTRUCT 0 TO 2 LANE ROADWAY WITH ON-STREET PARKING & NEW SIDEWALKS;	BIKE/PEDESTRIAN	07/2020	12/2021	<input type="checkbox"/>	<input type="checkbox"/>	<input checked="" type="checkbox"/>	<input type="checkbox"/>
N/A	0902-90-168	NORTH RICHLAND HILLS	14076	VARIOUS From: BOUNDED BY SMITHFIELD RD, MAIN ST, CENTER ST, THE TEXRAIL LINE  To:	LAND BANKING	09/2019	01/2021	<input type="checkbox"/>	<input type="checkbox"/>	<input checked="" type="checkbox"/>	<input type="checkbox"/>

NOTE: No checkmark, means the project was in the 2019-2022 TIP and is in the 2021-2024 TIP with the same schedule or was advanced to an earlier schedule.

Sorted by: Agency, Location, TIP Code

**EXHIBIT IV-1 - TXDOT FORT WORTH  
PROJECT IMPLEMENTATION/PROGRESS FROM PREVIOUS YEARS  
ROADWAY PROJECTS**

ORIGINAL CSJ	REVISED CSJ	AGENCY	TIP CODE	PROJECT LOCATION	PROJECT TYPE	ORIGINAL START DATE	REVISED START DATE	STARTED	COMPLETED	DELAYED	CANCELLED
0000-02-014	0000-02-014	PARKER CO	83251	EASTERN LOOP From: US 180  To: IH 20	ADDITION OF LANES	06/2018	12/2018	<input checked="" type="checkbox"/>	<input checked="" type="checkbox"/>	<input checked="" type="checkbox"/>	<input type="checkbox"/>
0000-02-016	0000-02-016	PARKER CO	83253	EASTERN LOOP From: FM 51  To: FM 730	NEW ROADWAY	06/2019	08/2020	<input type="checkbox"/>	<input type="checkbox"/>	<input checked="" type="checkbox"/>	<input type="checkbox"/>
0000-02-023	1469-01-020	PARKER CO	14043	FM 5 From: AT EAST BANKHEAD DRIVE  To:	INTERSECTION IMPROVEMENT	06/2019	01/2020	<input type="checkbox"/>	<input type="checkbox"/>	<input checked="" type="checkbox"/>	<input type="checkbox"/>
1601-01-032	1601-01-032	PARKER CO	14010	FM 730 From: AT EAST LOOP  To:	INTERSECTION IMPROVEMENT	06/2019	08/2020	<input type="checkbox"/>	<input type="checkbox"/>	<input checked="" type="checkbox"/>	<input type="checkbox"/>
0314-07-053	0314-07-053	PARKER CO	11933	IH 20 From: WEST OF BANKHEAD HIGHWAY  To: EAST OF CENTERPOINT ROAD	ADDITION OF LANES	06/2016	N/A	<input type="checkbox"/>	<input type="checkbox"/>	<input type="checkbox"/>	<input checked="" type="checkbox"/>
0008-03-119	0008-03-119	PARKER CO	14011	US 180 From: AT EAST LOOP  To:	INTERSECTION IMPROVEMENT, TRAFFIC SIGNAL IMPROVEMENT	06/2019	08/2020	<input type="checkbox"/>	<input type="checkbox"/>	<input checked="" type="checkbox"/>	<input type="checkbox"/>

NOTE: No checkmark, means the project was in the 2019-2022 TIP and is in the 2021-2024 TIP with the same schedule or was advanced to an earlier schedule.

Sorted by: Agency, Location, TIP Code



**EXHIBIT IV-1 - TXDOT FORT WORTH  
PROJECT IMPLEMENTATION/PROGRESS FROM PREVIOUS YEARS  
ROADWAY PROJECTS**

ORIGINAL CSJ	REVISED CSJ	AGENCY	TIP CODE	PROJECT LOCATION	PROJECT TYPE	ORIGINAL START DATE	REVISED START DATE	STARTED	COMPLETED	DELAYED	CANCELLED
0902-90-081	0902-90-081	RICHLAND HILLS	40060	CS From: RICHLAND HILLS TRE CONNECTION; GLENVIEW DRIVE ON THE NORTH  To: INTERSECTION OF SH 121 WESTBOUND FRONTAGE ROAD AND HANDLEY-EDERVILLE ROAD ON THE SOUTH	BIKE/PEDESTRIAN	01/2020	08/2020	<input type="checkbox"/>	<input type="checkbox"/>	<input checked="" type="checkbox"/>	<input type="checkbox"/>
0013-10-082	0013-10-082	SAGINAW	83244	CS From: ON BAILEY-BOSWELL AT BUS 287P  To:	BRIDGE, GRADE SEPARATION, INTERSECTION IMPROVEMENT, RECONSTRUCTION	10/2018	01/2020	<input checked="" type="checkbox"/>	<input type="checkbox"/>	<input checked="" type="checkbox"/>	<input type="checkbox"/>
8300-00-038	8300-00-038	TXDOT	11613.1	VA From: NORTH CENTRAL TEXAS REGIONAL RAIL STUDY  To:	RAIL TRANSIT	03/2019	03/2019	<input checked="" type="checkbox"/>	<input type="checkbox"/>	<input type="checkbox"/>	<input type="checkbox"/>
0902-00-274	0902-00-274	TXDOT	11670.2	VA From: IH 30 DALLAS  To: IH 30 FORT WORTH	SPECIAL STUDIES, VEHICLE TECHNOLOGY	09/2019	05/2019	<input checked="" type="checkbox"/>	<input type="checkbox"/>	<input type="checkbox"/>	<input type="checkbox"/>
0013-09-012	0013-09-012	TXDOT-FORT WORTH	13004.3	BU 81-D From: CR 1160 - REALIGNED FM 1810 INTERSECTION  To: NORTH OF CR 2090	INTERSECTION IMPROVEMENT	01/2024	01/2024	<input type="checkbox"/>	<input type="checkbox"/>	<input type="checkbox"/>	<input type="checkbox"/>
0902-48-579	0902-48-579	TXDOT-FORT WORTH	11572	CS From: US 81/US 287 AT FM 3479/HARMON ROAD/NORTH TARRANT PARKWAY  To:	NEW ROADWAY	07/2022	10/2022	<input type="checkbox"/>	<input type="checkbox"/>	<input checked="" type="checkbox"/>	<input type="checkbox"/>

NOTE: No checkmark, means the project was in the 2019-2022 TIP and is in the 2021-2024 TIP with the same schedule or was advanced to an earlier schedule.

Sorted by: Agency, Location, TIP Code

**EXHIBIT IV-1 - TXDOT FORT WORTH  
PROJECT IMPLEMENTATION/PROGRESS FROM PREVIOUS YEARS  
ROADWAY PROJECTS**

ORIGINAL CSJ	REVISED CSJ	AGENCY	TIP CODE	PROJECT LOCATION	PROJECT TYPE	ORIGINAL START DATE	REVISED START DATE	STARTED	COMPLETED	DELAYED	CANCELLED
0902-90-141	0902-90-141	TXDOT-FORT WORTH	11898.3	CS From: ON AVONDALE-HASLET FROM INTERMODAL PARKWAY TO WEST OF HASLET COUNTY LINE ROAD;  To: HASLET PARKWAY/INTERMODAL PARKWAY CONNECTOR FROM IH 35W/SH 170 TO TRANSPORT DRIVE	ADDITION OF LANES, BIKE/PEDESTRIAN, INTERSECTION IMPROVEMENT, NEW ROADWAY, RECONSTRUCTION	01/2020	09/2020	<input type="checkbox"/>	<input type="checkbox"/>	<input checked="" type="checkbox"/>	<input type="checkbox"/>
0902-90-176	0902-90-176	TXDOT-FORT WORTH	14088	CS From: ON LAS VEGAS TRAIL FROM QUEBEC DRIVE  To: IH 820	ADDITION OF LANES, BIKE/PEDESTRIAN, INTERSECTION IMPROVEMENT, TRAFFIC SIGNAL IMPROVEMENT	09/2023	09/2023	<input type="checkbox"/>	<input type="checkbox"/>	<input type="checkbox"/>	<input type="checkbox"/>
0902-90-036	0902-90-036	TXDOT-FORT WORTH	25060	CS From: ON CHEEK SPARGER RD FROM SH 26  To: TO BROWN TRAIL	BIKE/PEDESTRIAN, SAFETY	04/2020	09/2020	<input type="checkbox"/>	<input type="checkbox"/>	<input checked="" type="checkbox"/>	<input type="checkbox"/>
0902-90-076	0902-90-076	TXDOT-FORT WORTH	40054	CS From: WALNUT CREEK ELEMENTARY PEDESTRIAN WALKWAY; ALONG STRIBLING DR/STIBLING DR N FROM TIMBEROAKS DR TO STRIBLING CIR  To: ALONG HIGH CREST DR FROM STRIBLING DR TO WALNUT CREEK DR	BIKE/PEDESTRIAN, SAFETY	02/2019	08/2020	<input type="checkbox"/>	<input type="checkbox"/>	<input checked="" type="checkbox"/>	<input type="checkbox"/>
0902-38-128	0902-38-128	TXDOT-FORT WORTH	40057	CS From: ALONG OLD ANNETTA RD AND FM 1187 FROM OLD TUNNEL RD TO VANDAGRIFF ELEM SCHOOL  To:	BIKE/PEDESTRIAN, SAFETY	05/2020	03/2020	<input checked="" type="checkbox"/>	<input type="checkbox"/>	<input type="checkbox"/>	<input type="checkbox"/>
0718-02-074	0718-02-074	TXDOT-FORT WORTH	11898.4	FM 156 From: AT AVONDALE/HASLET PKWY  To:	BIKE/PEDESTRIAN, INTERSECTION IMPROVEMENT	07/2020	07/2020	<input type="checkbox"/>	<input type="checkbox"/>	<input type="checkbox"/>	<input type="checkbox"/>

NOTE: No checkmark, means the project was in the 2019-2022 TIP and is in the 2021-2024 TIP with the same schedule or was advanced to an earlier schedule.

Sorted by: Agency, Location, TIP Code

**EXHIBIT IV-1 - TXDOT FORT WORTH  
PROJECT IMPLEMENTATION/PROGRESS FROM PREVIOUS YEARS  
ROADWAY PROJECTS**

ORIGINAL CSJ	REVISED CSJ	AGENCY	TIP CODE	PROJECT LOCATION	PROJECT TYPE	ORIGINAL START DATE	REVISED START DATE	STARTED	COMPLETED	DELAYED	CANCELLED
0717-01-025	0717-01-025	TXDOT-FORT WORTH	14042	FM 113 From: OLD MILLSAP ROAD  To: NORTH OF OLD MILLSAP ROAD	INTERSECTION IMPROVEMENT	09/2018	04/2022	<input type="checkbox"/>	<input type="checkbox"/>	<input checked="" type="checkbox"/>	<input type="checkbox"/>
0008-09-037	0008-09-037	TXDOT-FORT WORTH	14041	FM 1187 From: MAVERICK ST  To: FM 5	ADDITION OF LANES, INTERSECTION IMPROVEMENT, RECONSTRUCTION	12/2020	09/2022	<input type="checkbox"/>	<input type="checkbox"/>	<input checked="" type="checkbox"/>	<input type="checkbox"/>
1330-01-068	1330-01-068	TXDOT-FORT WORTH	55184	FM 1187 From: CHISHOLM TRAIL PARKWAY  To: BF 1187C	ADDITION OF LANES, RECONSTRUCTION	04/2017	06/2022	<input type="checkbox"/>	<input type="checkbox"/>	<input checked="" type="checkbox"/>	<input type="checkbox"/>
0718-02-045	0718-02-045	TXDOT-FORT WORTH	11244.1	FM 156 From: US 81/287  To: WATAUGA ROAD (MCELROY)	ADDITION OF LANES, RECONSTRUCTION	08/2018	08/2018	<input checked="" type="checkbox"/>	<input type="checkbox"/>	<input type="checkbox"/>	<input type="checkbox"/>
0747-05-043	0747-05-043	TXDOT-FORT WORTH	13040	FM 157 From: MAIN ST FROM 8TH STREET  To: 7TH STREET	ADDITION OF LANES, BRIDGE, RAIL TRANSIT, RECONSTRUCTION	08/2021	08/2023	<input type="checkbox"/>	<input type="checkbox"/>	<input checked="" type="checkbox"/>	<input type="checkbox"/>
0747-05-042	0747-05-042	TXDOT-FORT WORTH	13041	FM 157 From: US 67  To: 8TH STREET	ADDITION OF LANES, BRIDGE, RAIL TRANSIT, RECONSTRUCTION	08/2021	08/2023	<input type="checkbox"/>	<input type="checkbox"/>	<input checked="" type="checkbox"/>	<input type="checkbox"/>

NOTE: No checkmark, means the project was in the 2019-2022 TIP and is in the 2021-2024 TIP with the same schedule or was advanced to an earlier schedule.

Sorted by: Agency, Location, TIP Code

**EXHIBIT IV-1 - TXDOT FORT WORTH  
PROJECT IMPLEMENTATION/PROGRESS FROM PREVIOUS YEARS  
ROADWAY PROJECTS**

ORIGINAL CSJ	REVISED CSJ	AGENCY	TIP CODE	PROJECT LOCATION		PROJECT TYPE	ORIGINAL START DATE	REVISED START DATE	STARTED	COMPLETED	DELAYED	CANCELLED
0747-05-035	0747-05-035	TXDOT-FORT WORTH	54053	FM 157	From: BU 287 P  To: US 67	SPECIAL STUDIES	08/2026	08/2026	<input type="checkbox"/>	<input type="checkbox"/>	<input type="checkbox"/>	<input type="checkbox"/>
2418-01-013	N/A	TXDOT-FORT WORTH	13004	FM 1810	From: EAST OF PUBLIC ROAD 1122  To: INTERSECTION OF US 81/287 AT FM 1810	GRADE SEPARATION, INTERSECTION IMPROVEMENT	01/2025	N/A	<input type="checkbox"/>	<input type="checkbox"/>	<input type="checkbox"/>	<input checked="" type="checkbox"/>
2418-01-013	2418-01-013	TXDOT-FORT WORTH	13004.1	FM 1810	From: EAST OF PUBLIC ROAD 1122  To: INTERSECTION OF US 81/287 AT FM 1810	GRADE SEPARATION, INTERSECTION IMPROVEMENT	01/2025	01/2024	<input type="checkbox"/>	<input type="checkbox"/>	<input type="checkbox"/>	<input type="checkbox"/>
1601-02-028	1601-02-028	TXDOT-FORT WORTH	54004	FM 1884	From: SH 171  To: SOUTH OF B.B. FIELDER ROAD	ADDITION OF LANES	05/2021	07/2025	<input type="checkbox"/>	<input type="checkbox"/>	<input checked="" type="checkbox"/>	<input type="checkbox"/>
1605-02-024	1605-02-024	TXDOT-FORT WORTH	55246	FM 1886	From: SH 199  To: PARKER COUNTY LINE	ADDITION OF LANES	01/2019	09/2020	<input type="checkbox"/>	<input type="checkbox"/>	<input checked="" type="checkbox"/>	<input type="checkbox"/>
1605-01-015	1605-01-015	TXDOT-FORT WORTH	55247	FM 1886	From: FM 3325  To: TARRANT COUNTY LINE	ADDITION OF LANES	01/2019	08/2021	<input type="checkbox"/>	<input type="checkbox"/>	<input checked="" type="checkbox"/>	<input type="checkbox"/>

NOTE: No checkmark, means the project was in the 2019-2022 TIP and is in the 2021-2024 TIP with the same schedule or was advanced to an earlier schedule.

Sorted by: Agency, Location, TIP Code

**EXHIBIT IV-1 - TXDOT FORT WORTH  
PROJECT IMPLEMENTATION/PROGRESS FROM PREVIOUS YEARS  
ROADWAY PROJECTS**

ORIGINAL CSJ	REVISED CSJ	AGENCY	TIP CODE	PROJECT LOCATION		PROJECT TYPE	ORIGINAL START DATE	REVISED START DATE	STARTED	COMPLETED	DELAYED	CANCELLED
3372-01-010	3372-01-010	TXDOT-FORT WORTH	52501	FM 3391	From: IH 35W  To: EAST OF CR 602	ADDITION OF LANES	09/2018	04/2021	<input type="checkbox"/>	<input type="checkbox"/>	<input checked="" type="checkbox"/>	<input type="checkbox"/>
1469-01-022	1469-01-022	TXDOT-FORT WORTH	55264	FM 5	From: NORTH OF AIRPORT RD  To: SOUTH OF ANNETTA CENTERPOINT RD	INTERSECTION IMPROVEMENT, RECONSTRUCTION	01/2021	01/2021	<input type="checkbox"/>	<input type="checkbox"/>	<input type="checkbox"/>	<input type="checkbox"/>
0313-02-057	0313-02-057	TXDOT-FORT WORTH	14012	FM 51	From: NORTH OF COTTONDALE ROAD  To: TEXAS DRIVE	ADDITION OF LANES, INTERSECTION IMPROVEMENT	05/2019	05/2019	<input checked="" type="checkbox"/>	<input type="checkbox"/>	<input type="checkbox"/>	<input type="checkbox"/>
1601-01-033	1601-01-033	TXDOT-FORT WORTH	14040	FM 730	From: AT SH 199  To:	ITS, TRAFFIC SIGNAL IMPROVEMENT	02/2019	02/2019	<input checked="" type="checkbox"/>	<input type="checkbox"/>	<input type="checkbox"/>	<input type="checkbox"/>
0312-04-022	0312-04-022	TXDOT-FORT WORTH	53141	FM 730	From: APPROX. 3 MILES NORTH OF SH 114  To: SH 114	REHABILITATION	08/2035	02/2022	<input type="checkbox"/>	<input type="checkbox"/>	<input type="checkbox"/>	<input type="checkbox"/>
1181-02-033	N/A	TXDOT-FORT WORTH	11955	FM 917	From: EDDY AVENUE  To: SH 174	GRADE SEPARATION, INTERSECTION IMPROVEMENT	02/2021	N/A	<input type="checkbox"/>	<input type="checkbox"/>	<input type="checkbox"/>	<input checked="" type="checkbox"/>

NOTE: No checkmark, means the project was in the 2019-2022 TIP and is in the 2021-2024 TIP with the same schedule or was advanced to an earlier schedule.

Sorted by: Agency, Location, TIP Code

**EXHIBIT IV-1 - TXDOT FORT WORTH  
PROJECT IMPLEMENTATION/PROGRESS FROM PREVIOUS YEARS  
ROADWAY PROJECTS**

ORIGINAL CSJ	REVISED CSJ	AGENCY	TIP CODE	PROJECT LOCATION	PROJECT TYPE	ORIGINAL START DATE	REVISED START DATE	STARTED	COMPLETED	DELAYED	CANCELLED
1181-02-033	1181-02-033	TXDOT-FORT WORTH	11955.1	FM 917 From: EDDY AVENUE  To: S. MAIN STREET	GRADE SEPARATION, INTERSECTION IMPROVEMENT	02/2021	02/2023	<input type="checkbox"/>	<input type="checkbox"/>	<input checked="" type="checkbox"/>	<input type="checkbox"/>
1181-03-036	1181-03-036	TXDOT-FORT WORTH	11955.2	FM 917 From: S. MAIN STREET  To: SH 174	GRADE SEPARATION, INTERSECTION IMPROVEMENT	02/2021	02/2023	<input type="checkbox"/>	<input type="checkbox"/>	<input checked="" type="checkbox"/>	<input type="checkbox"/>
0008-12-095	N/A	TXDOT-FORT WORTH	11914	IH 20 From: AT TRANSVISION TRAFFIC MANAGEMENT CENTER  To: ON IH 20 AT MCCART	ITS, TRANSPORTATION SYSTEM MGMT/OPERATIONS	08/2020	08/2020	<input type="checkbox"/>	<input type="checkbox"/>	<input type="checkbox"/>	<input type="checkbox"/>
2374-05-902	2374-05-902	TXDOT-FORT WORTH	13027	IH 20 From: PARK SPRINGS BLVD.  To: DALLAS COUNTY LINE	BOTTLENECK REMOVAL, RECONSTRUCTION, SAFETY	09/2023	N/A	<input type="checkbox"/>	<input type="checkbox"/>	<input type="checkbox"/>	<input checked="" type="checkbox"/>
2374-05-084	2374-05-084	TXDOT-FORT WORTH	13027.1	IH 20 From: PARK SPRINGS BLVD  To: DALLAS COUNTY LINE	ADDITION OF LANES	09/2023	09/2023	<input type="checkbox"/>	<input type="checkbox"/>	<input type="checkbox"/>	<input type="checkbox"/>
0314-07-061	0314-07-061	TXDOT-FORT WORTH	13054	IH 20 From: FM 2552  To: BANKHEAD HIGHWAY	NEW ROADWAY	09/2021	10/2023	<input type="checkbox"/>	<input type="checkbox"/>	<input checked="" type="checkbox"/>	<input type="checkbox"/>

NOTE: No checkmark, means the project was in the 2019-2022 TIP and is in the 2021-2024 TIP with the same schedule or was advanced to an earlier schedule.

Sorted by: Agency, Location, TIP Code

**EXHIBIT IV-1 - TXDOT FORT WORTH  
PROJECT IMPLEMENTATION/PROGRESS FROM PREVIOUS YEARS  
ROADWAY PROJECTS**

ORIGINAL CSJ	REVISED CSJ	AGENCY	TIP CODE	PROJECT LOCATION	PROJECT TYPE	ORIGINAL START DATE	REVISED START DATE	STARTED	COMPLETED	DELAYED	CANCELLED
0008-03-094	0008-03-094	TXDOT-FORT WORTH	13061	IH 20 From: FM 1187  To: TARRANT/PARKER COUNTY LINE	BRIDGE, INTERCHANGE	01/2021	07/2021	<input type="checkbox"/>	<input type="checkbox"/>	<input checked="" type="checkbox"/>	<input type="checkbox"/>
0008-13-234	0008-13-234	TXDOT-FORT WORTH	14044	IH 20 From: IH 35W  To: CAMPUS DRIVE	ITS, RECONSTRUCTION	01/2022	07/2020	<input checked="" type="checkbox"/>	<input type="checkbox"/>	<input type="checkbox"/>	<input type="checkbox"/>
2374-05-066	2374-05-066	TXDOT-FORT WORTH	55043	IH 20 From: IH 820  To: PARK SPRINGS	ADDITION OF LANES, BIKE/PEDESTRIAN, RECONSTRUCTION	08/2025	06/2021	<input type="checkbox"/>	<input type="checkbox"/>	<input type="checkbox"/>	<input type="checkbox"/>
0008-13-206	0008-13-206	TXDOT-FORT WORTH	55045	IH 20 From: IH 820/IH 20 INTERCHANGE  To: FOREST HILL DR	ADDITION OF LANES, BIKE/PEDESTRIAN, RECONSTRUCTION	09/2021	06/2021	<input type="checkbox"/>	<input type="checkbox"/>	<input type="checkbox"/>	<input type="checkbox"/>
0008-16-042	0008-16-042	TXDOT-FORT WORTH	55182	IH 20 From: WINSCOTT RD  To: BRYANT IRVIN RD	ADDITION OF LANES	08/2019	04/2020	<input checked="" type="checkbox"/>	<input type="checkbox"/>	<input checked="" type="checkbox"/>	<input type="checkbox"/>
1068-02-147	1068-02-147	TXDOT-FORT WORTH	13001	IH 30 From: COOPER ST  To: DALLAS COUNTY LINE	ADDITION OF LANES	01/2023	04/2023	<input type="checkbox"/>	<input type="checkbox"/>	<input checked="" type="checkbox"/>	<input type="checkbox"/>

NOTE: No checkmark, means the project was in the 2019-2022 TIP and is in the 2021-2024 TIP with the same schedule or was advanced to an earlier schedule.

Sorted by: Agency, Location, TIP Code

**EXHIBIT IV-1 - TXDOT FORT WORTH  
PROJECT IMPLEMENTATION/PROGRESS FROM PREVIOUS YEARS  
ROADWAY PROJECTS**

ORIGINAL CSJ	REVISED CSJ	AGENCY	TIP CODE	PROJECT LOCATION		PROJECT TYPE	ORIGINAL START DATE	REVISED START DATE	STARTED	COMPLETED	DELAYED	CANCELLED
1068-01-213	1068-01-213	TXDOT-FORT WORTH	13002	IH 30	From: IH 820  To: CAMP BOWIE BLVD	ADDITION OF LANES, RECONSTRUCTION	03/2023	03/2025	<input type="checkbox"/>	<input type="checkbox"/>	<input checked="" type="checkbox"/>	<input type="checkbox"/>
1068-01-214	1068-01-214	TXDOT-FORT WORTH	13003	IH 30	From: SS 580 (E OF LINKCREST DR)  To: IH 820	ADDITION OF LANES, BOTTLENECK REMOVAL, INTERCHANGE, RECONSTRUCTION	01/2023	03/2023	<input type="checkbox"/>	<input type="checkbox"/>	<input checked="" type="checkbox"/>	<input type="checkbox"/>
1068-02-127	1068-02-127	TXDOT-FORT WORTH	55097	IH 30	From: COOPER ST  To: DALLAS COUNTY LINE	ADDITION OF LANES	01/2021	01/2028	<input type="checkbox"/>	<input type="checkbox"/>	<input checked="" type="checkbox"/>	<input type="checkbox"/>
0014-16-252	0014-16-252	TXDOT-FORT WORTH	11578	IH 35W	From: IH 820  To: US 81/287	ADDITION OF LANES	01/2033	01/2035	<input type="checkbox"/>	<input type="checkbox"/>	<input checked="" type="checkbox"/>	<input type="checkbox"/>
0014-03-088	0014-03-088	TXDOT-FORT WORTH	13046	IH 35W	From: RICKY LANE  To: US 67	INTERSECTION IMPROVEMENT	08/2020	01/2023	<input type="checkbox"/>	<input type="checkbox"/>	<input checked="" type="checkbox"/>	<input type="checkbox"/>
0014-03-087	0014-03-087	TXDOT-FORT WORTH	25070	IH 35W	From: IH 35W NB OVER BI 35V  To:	GRADE SEPARATION	12/2020	12/2020	<input type="checkbox"/>	<input type="checkbox"/>	<input type="checkbox"/>	<input type="checkbox"/>

NOTE: No checkmark, means the project was in the 2019-2022 TIP and is in the 2021-2024 TIP with the same schedule or was advanced to an earlier schedule.

Sorted by: Agency, Location, TIP Code



**EXHIBIT IV-1 - TXDOT FORT WORTH  
PROJECT IMPLEMENTATION/PROGRESS FROM PREVIOUS YEARS  
ROADWAY PROJECTS**

ORIGINAL CSJ	REVISED CSJ	AGENCY	TIP CODE	PROJECT LOCATION		PROJECT TYPE	ORIGINAL START DATE	REVISED START DATE	STARTED	COMPLETED	DELAYED	CANCELLED
0081-13-054	0081-13-054	TXDOT-FORT WORTH	55077	IH 35W	From: TARRANT COUNTY LINE  To: EAGLE PARKWAY	BOTTLENECK REMOVAL	09/2018	09/2019	<input checked="" type="checkbox"/>	<input type="checkbox"/>	<input checked="" type="checkbox"/>	<input type="checkbox"/>
0014-02-050	0014-02-050	TXDOT-FORT WORTH	55208	IH 35W	From: IH 20  To: SH 174	BOTTLENECK REMOVAL, RECONSTRUCTION, ADDITION OF LANES	02/2021	02/2021	<input type="checkbox"/>	<input type="checkbox"/>	<input type="checkbox"/>	<input type="checkbox"/>
0008-13-125	0008-13-125	TXDOT-FORT WORTH	55041	IH 820	From: IH 20  To: BRENTWOOD STAIR ROAD	ADDITION OF LANES, BIKE/PEDESTRIAN, RECONSTRUCTION	08/2025	06/2021	<input type="checkbox"/>	<input type="checkbox"/>	<input type="checkbox"/>	<input type="checkbox"/>
0353-03-100	0353-03-100	TXDOT-FORT WORTH	13006	SH 114	From: FM 1938  To: DOVE RD	INTERSECTION IMPROVEMENT, NEW ROADWAY	09/2021	07/2020	<input checked="" type="checkbox"/>	<input type="checkbox"/>	<input type="checkbox"/>	<input type="checkbox"/>
0364-01-147	0364-01-147	TXDOT-FORT WORTH	13007	SH 121	From: SH 114  To: DALLAS COUNTY LINE	BOTTLENECK REMOVAL	12/2018	03/2018	<input checked="" type="checkbox"/>	<input type="checkbox"/>	<input type="checkbox"/>	<input type="checkbox"/>
0364-01-148	0364-01-148	TXDOT-FORT WORTH	13049	SH 121	From: GLADE RD  To: SH 183	TRANSPORTATION SYSTEM MANAGEMENT, BOTTLENECK REMOVAL	08/2018	09/2018	<input checked="" type="checkbox"/>	<input type="checkbox"/>	<input checked="" type="checkbox"/>	<input type="checkbox"/>

NOTE: No checkmark, means the project was in the 2019-2022 TIP and is in the 2021-2024 TIP with the same schedule or was advanced to an earlier schedule.

Sorted by: Agency, Location, TIP Code

**EXHIBIT IV-1 - TXDOT FORT WORTH  
PROJECT IMPLEMENTATION/PROGRESS FROM PREVIOUS YEARS  
ROADWAY PROJECTS**

ORIGINAL CSJ	REVISED CSJ	AGENCY	TIP CODE	PROJECT LOCATION		PROJECT TYPE	ORIGINAL START DATE	REVISED START DATE	STARTED	COMPLETED	DELAYED	CANCELLED
0364-01-153	0364-01-153	TXDOT-FORT WORTH	14045	SH 121	From: AT BASS PRO DRIVE  To:	INTERSECTION IMPROVEMENT	06/2019	03/2018	<input checked="" type="checkbox"/>	<input type="checkbox"/>	<input type="checkbox"/>	<input type="checkbox"/>
N/A	N/A	TXDOT-FORT WORTH	55172	SH 121	From: DALLAS COUNTY LINE  To: SH 114	INTERCHANGE, RECONSTRUCTION	N/A	N/A	<input type="checkbox"/>	<input type="checkbox"/>	<input type="checkbox"/>	<input checked="" type="checkbox"/>
3559-01-004	3559-01-004	TXDOT-FORT WORTH	54068	SH 170	From: DENTON COUNTY LINE  To: SH 114 INTERCHANGE	NEW ROADWAY	07/2016	06/2020	<input type="checkbox"/>	<input type="checkbox"/>	<input checked="" type="checkbox"/>	<input type="checkbox"/>
3559-02-007	3559-02-007	TXDOT-FORT WORTH	54088	SH 170	From: IH 35W  To: DENTON C/L	ADDITION OF LANES, NEW ROADWAY	09/2016	06/2020	<input checked="" type="checkbox"/>	<input type="checkbox"/>	<input checked="" type="checkbox"/>	<input type="checkbox"/>
0019-01-900	0019-01-146	TXDOT-FORT WORTH	14063	SH 174	From: N OF ELK DR  To: S OF HULEN ST	ADDITION OF LANES, BIKE/PEDESTRIAN	09/2022	09/2022	<input type="checkbox"/>	<input type="checkbox"/>	<input type="checkbox"/>	<input type="checkbox"/>
0094-05-067	0094-05-067	TXDOT-FORT WORTH	55183	SH 183	From: SAM CALLOWAY ROAD  To: IH 30	RECONSTRUCTION	05/2018	01/2020	<input checked="" type="checkbox"/>	<input type="checkbox"/>	<input checked="" type="checkbox"/>	<input type="checkbox"/>

NOTE: No checkmark, means the project was in the 2019-2022 TIP and is in the 2021-2024 TIP with the same schedule or was advanced to an earlier schedule.

Sorted by: Agency, Location, TIP Code

**EXHIBIT IV-1 - TXDOT FORT WORTH  
PROJECT IMPLEMENTATION/PROGRESS FROM PREVIOUS YEARS  
ROADWAY PROJECTS**

ORIGINAL CSJ	REVISED CSJ	AGENCY	TIP CODE	PROJECT LOCATION		PROJECT TYPE	ORIGINAL START DATE	REVISED START DATE	STARTED	COMPLETED	DELAYED	CANCELLED
0171-05-094	0171-05-094	TXDOT-FORT WORTH	13037	SH 199	From: IH 820  To: WEST FORK OF TRINITY RIVER	BOTTLENECK REMOVAL, RECONSTRUCTION	08/2023	08/2023	<input type="checkbox"/>	<input type="checkbox"/>	<input type="checkbox"/>	<input type="checkbox"/>
0171-05-081	0171-05-081	TXDOT-FORT WORTH	52553	SH 199	From: AT BYPASS CHANNEL (ON HENDERSON)  To: NEAR FW CBD & TRINITY RIVER	BRIDGE, NEW ROADWAY	05/2014	05/2014	<input checked="" type="checkbox"/>	<input type="checkbox"/>	<input type="checkbox"/>	<input type="checkbox"/>
0171-05-097	0171-05-097	TXDOT-FORT WORTH	55173	SH 199	From: SOUTH END OF LAKE WORTH BRIDGE  To: AZLE AVE	ADDITION OF LANES, BRIDGE, NEW ROADWAY	02/2025	06/2020	<input checked="" type="checkbox"/>	<input type="checkbox"/>	<input type="checkbox"/>	<input type="checkbox"/>
0171-04-050	0171-04-050	TXDOT-FORT WORTH	55176	SH 199	From: NORTH OF FM 1886  To: SOUTH END OF LAKE WORTH BRIDGE	ADDITION OF LANES, BRIDGE, ITS, RECONSTRUCTION	02/2020	06/2020	<input checked="" type="checkbox"/>	<input type="checkbox"/>	<input checked="" type="checkbox"/>	<input type="checkbox"/>
2266-02-148	2266-02-148	TXDOT-FORT WORTH	13008	SH 360	From: NORTH OF E RANDOL MILL RD  To: SOUTH OF E RANDOL MILL RD	ADDITION OF LANES, BRIDGE, RAIL TRANSIT, RECONSTRUCTION	08/2020	10/2022	<input type="checkbox"/>	<input type="checkbox"/>	<input checked="" type="checkbox"/>	<input type="checkbox"/>
2266-02-150	2266-02-150	TXDOT-FORT WORTH	13058	SH 360	From: SH 183  To: IH 30	REHABILITATION	07/2022	08/2024	<input type="checkbox"/>	<input type="checkbox"/>	<input checked="" type="checkbox"/>	<input type="checkbox"/>

NOTE: No checkmark, means the project was in the 2019-2022 TIP and is in the 2021-2024 TIP with the same schedule or was advanced to an earlier schedule.

Sorted by: Agency, Location, TIP Code

**EXHIBIT IV-1 - TXDOT FORT WORTH  
PROJECT IMPLEMENTATION/PROGRESS FROM PREVIOUS YEARS  
ROADWAY PROJECTS**

ORIGINAL CSJ	REVISED CSJ	AGENCY	TIP CODE	PROJECT LOCATION		PROJECT TYPE	ORIGINAL START DATE	REVISED START DATE	STARTED	COMPLETED	DELAYED	CANCELLED
2208-01-070	2208-01-070	TXDOT-FORT WORTH	14059	SS 303	From: COLLINS ST  To: SH 360	BIKE/PEDESTRIAN	06/2020	09/2020	<input type="checkbox"/>	<input type="checkbox"/>	<input checked="" type="checkbox"/>	<input type="checkbox"/>
0172-09-037	0172-09-037	TXDOT-FORT WORTH	13059	US 287	From: HERITAGE PKWY  To: JOHNSON COUNTY LINE	NEW ROADWAY	06/2018	06/2021	<input type="checkbox"/>	<input type="checkbox"/>	<input checked="" type="checkbox"/>	<input type="checkbox"/>
0172-10-013	0172-10-013	TXDOT-FORT WORTH	13060	US 287	From: TARRANT COUNTY LINE  To: LONE STAR ROAD/FM 157	INTERSECTION IMPROVEMENT, NEW ROADWAY	06/2018	06/2021	<input type="checkbox"/>	<input type="checkbox"/>	<input checked="" type="checkbox"/>	<input type="checkbox"/>
0172-09-036	0172-09-036	TXDOT-FORT WORTH	25019	US 287	From: IH 20  To: SH 360	ITS	08/2018	08/2018	<input checked="" type="checkbox"/>	<input type="checkbox"/>	<input type="checkbox"/>	<input type="checkbox"/>
0080-03-049	0080-03-049	TXDOT-FORT WORTH	54018	US 377	From: END OF BRAZOS RIVER BRIDGE  To: HOLMES DR	ADDITION OF LANES, INTERCHANGE	01/2019	10/2019	<input checked="" type="checkbox"/>	<input type="checkbox"/>	<input checked="" type="checkbox"/>	<input type="checkbox"/>
0080-04-081	0080-04-081	TXDOT-FORT WORTH	54019	US 377	From: EAST OF OLD ACTON HIGHWAY  To: END OF BRAZOS RIVER BRIDGE	ADDITION OF LANES	01/2019	03/2024	<input checked="" type="checkbox"/>	<input type="checkbox"/>	<input checked="" type="checkbox"/>	<input type="checkbox"/>

NOTE: No checkmark, means the project was in the 2019-2022 TIP and is in the 2021-2024 TIP with the same schedule or was advanced to an earlier schedule.

Sorted by: Agency, Location, TIP Code

**EXHIBIT IV-1 - TXDOT FORT WORTH  
PROJECT IMPLEMENTATION/PROGRESS FROM PREVIOUS YEARS  
ROADWAY PROJECTS**

ORIGINAL CSJ	REVISED CSJ	AGENCY	TIP CODE	PROJECT LOCATION		PROJECT TYPE	ORIGINAL START DATE	REVISED START DATE	STARTED	COMPLETED	DELAYED	CANCELLED
0080-11-001	0080-11-001	TXDOT-FORT WORTH	54114	US 377	From: JOHNSON/HOOD COUNTY LINE  To: SOUTH OF SH 171	NEW ROADWAY, GRADE SEPARATION	08/2018	08/2018	<input checked="" type="checkbox"/>	<input type="checkbox"/>	<input type="checkbox"/>	<input type="checkbox"/>
0080-12-001	0080-12-001	TXDOT-FORT WORTH	54125	US 377	From: NORTH OF SH 171  To: JOHNSON/HOOD COUNTY LINE	GRADE SEPARATION	08/2018	08/2018	<input checked="" type="checkbox"/>	<input type="checkbox"/>	<input type="checkbox"/>	<input type="checkbox"/>
0013-07-083	0013-07-083	TXDOT-FORT WORTH	13004.2	US 81	From: NORTH OF CR 2195  To: NORTH OF US 380	GRADE SEPARATION, INTERSECTION IMPROVEMENT, ADDITION OF LANES	09/2024	01/2024	<input type="checkbox"/>	<input type="checkbox"/>	<input type="checkbox"/>	<input type="checkbox"/>
0902-90-944	0902-90-114	TXDOT-FORT WORTH	11619	VA	From: REGIONAL MOBILITY ASSISTANCE PATROL  To: FORT WORTH DISTRICT	ITS, SAFETY	09/2018	01/2019	<input checked="" type="checkbox"/>	<input type="checkbox"/>	<input checked="" type="checkbox"/>	<input type="checkbox"/>
0902-90-931	0902-90-123	TXDOT-FORT WORTH	11619.1	VA	From: REGIONAL MOBILITY ASSISTANCE PATROL (FORT WORTH DISTRICT)  To:	TRANSPORTATION SYSTEM MGMT/OPERATIONS	09/2021	09/2021	<input type="checkbox"/>	<input type="checkbox"/>	<input type="checkbox"/>	<input type="checkbox"/>
0902-90-932	0902-90-124	TXDOT-FORT WORTH	11619.1	VA	From: REGIONAL MOBILITY ASSISTANCE PATROL (FORT WORTH DISTRICT)  To:	TRANSPORTATION SYSTEM MGMT/OPERATIONS	09/2020	09/2020	<input type="checkbox"/>	<input type="checkbox"/>	<input type="checkbox"/>	<input type="checkbox"/>

NOTE: No checkmark, means the project was in the 2019-2022 TIP and is in the 2021-2024 TIP with the same schedule or was advanced to an earlier schedule.

Sorted by: Agency, Location, TIP Code

**EXHIBIT IV-1 - TXDOT FORT WORTH  
PROJECT IMPLEMENTATION/PROGRESS FROM PREVIOUS YEARS  
ROADWAY PROJECTS**

ORIGINAL CSJ	REVISED CSJ	AGENCY	TIP CODE	PROJECT LOCATION	PROJECT TYPE	ORIGINAL START DATE	REVISED START DATE	STARTED	COMPLETED	DELAYED	CANCELLED
0902-90-930	0902-90-122	TXDOT-FORT WORTH	11619.1	VA From: REGIONAL MOBILITY ASSISTANCE PATROL (FORT WORTH DISTRICT)  To:	TRANSPORTATION SYSTEM MGMT/OPERATIONS	09/2019	09/2019	<input checked="" type="checkbox"/>	<input type="checkbox"/>	<input type="checkbox"/>	<input type="checkbox"/>
0902-90-916	0902-90-916	TXDOT-FORT WORTH	11630.3	VA From: ALL LIMITED ACCESS FREEWAYS IN TARRANT COUNTY  To:	ITS	01/2018	01/2018	<input type="checkbox"/>	<input type="checkbox"/>	<input type="checkbox"/>	<input checked="" type="checkbox"/>
0902-90-055	0902-90-055	TXDOT-FORT WORTH	11630.3	VA From: ALL LIMITED ACCESS FREEWAYS IN TARRANT COUNTY  To:	ITS	01/2020	01/2020	<input type="checkbox"/>	<input type="checkbox"/>	<input type="checkbox"/>	<input checked="" type="checkbox"/>
0902-90-056	0902-90-056	TXDOT-FORT WORTH	11630.3	VA From: ALL LIMITED ACCESS FREEWAYS IN TARRANT COUNTY  To:	ITS	01/2019	01/2019	<input type="checkbox"/>	<input type="checkbox"/>	<input type="checkbox"/>	<input checked="" type="checkbox"/>
0902-90-941	0902-90-126	TXDOT-FORT WORTH	11651.4	VA From: ALONG US 377 FROM DESERT RIDGE DR TO EAST OF FLOYD DR, ALONG FLOYD DR FROM US 377 TO W CLAYTON RD  To: ALONG CAMP BOWIE W BLVD FROM ALTA MERE DR TO LACKLAND RD, ALONG LACKLAND RD FROM CAMP BOWIE W BLVD TO Z BOAZ PL	BIKE/PEDESTRIAN	08/2019	09/2021	<input type="checkbox"/>	<input type="checkbox"/>	<input checked="" type="checkbox"/>	<input type="checkbox"/>
0902-00-278	0902-00-278	TXDOT-FORT WORTH	11652.1	VA From: VARIOUS LOCATIONS ALONG SH 199 AND US 377  To:	INTERSECTION IMPROVEMENT, ITS	09/2020	09/2020	<input type="checkbox"/>	<input type="checkbox"/>	<input type="checkbox"/>	<input type="checkbox"/>

NOTE: No checkmark, means the project was in the 2019-2022 TIP and is in the 2021-2024 TIP with the same schedule or was advanced to an earlier schedule.

Sorted by: Agency, Location, TIP Code


**EXHIBIT IV-1 - TXDOT FORT WORTH  
PROJECT IMPLEMENTATION/PROGRESS FROM PREVIOUS YEARS  
ROADWAY PROJECTS**

ORIGINAL CSJ	REVISED CSJ	AGENCY	TIP CODE	PROJECT LOCATION	PROJECT TYPE	ORIGINAL START DATE	REVISED START DATE	STARTED	COMPLETED	DELAYED	CANCELLED
0902-00-220	0902-00-220	TXDOT-FORT WORTH	11663.2	VA From: REGIONAL MANAGED LANE SYSTEM  To:	HOV/MANAGED/EXPRESS, SPECIAL STUDIES, TRAVEL DEMAND MANAGEMENT	05/2019	01/2020	<input checked="" type="checkbox"/>	<input type="checkbox"/>	<input checked="" type="checkbox"/>	<input type="checkbox"/>
0008-05-029	0008-05-029	TXDOT-FORT WORTH	13056	VA From: LANCASTER AVE/SH 180; IH 35W  To: TIERNEY RD	RECONSTRUCTION, BIKE/PEDESTRIAN	09/2025	09/2025	<input type="checkbox"/>	<input type="checkbox"/>	<input type="checkbox"/>	<input type="checkbox"/>
0008-06-052	0008-06-052	TXDOT-FORT WORTH	13057	VA From: LANCASTER AVENUE/SH 180; TIERNEY ROAD  To: IH 820	RECONSTRUCTION, BIKE/PEDESTRIAN	05/2025	09/2025	<input type="checkbox"/>	<input type="checkbox"/>	<input checked="" type="checkbox"/>	<input type="checkbox"/>
0902-48-891	0902-48-891	TXDOT-FORT WORTH	20294	VA From: NORTH TARRANT EXPRESS (NTE) HOV 2/3+ SUBSIDY  To:	HOV/MANAGED/EXPRESS	03/2015	09/2018	<input checked="" type="checkbox"/>	<input checked="" type="checkbox"/>	<input type="checkbox"/>	<input type="checkbox"/>
N/A	N/A	WATAUGA	25051	VA From: ALONG HIGHTOWER DRIVE FROM CONSTITUTION DRIVE  To: WHITLEY ROAD	OTHER	03/2019	01/2020	<input checked="" type="checkbox"/>	<input type="checkbox"/>	<input checked="" type="checkbox"/>	<input type="checkbox"/>
0000-01-138	0008-03-121	WEATHERFORD	14026	US 180 From: FM 2552  To: WACO ST	ADDITION OF LANES, BIKE/PEDESTRIAN, INTERSECTION IMPROVEMENT, RECONSTRUCTION	10/2021	04/2023	<input type="checkbox"/>	<input type="checkbox"/>	<input checked="" type="checkbox"/>	<input type="checkbox"/>

NOTE: No checkmark, means the project was in the 2019-2022 TIP and is in the 2021-2024 TIP with the same schedule or was advanced to an earlier schedule.

Sorted by: Agency, Location, TIP Code

Chapter IV  
PROJECT IMPLEMENTATION/  
PROGRESS FROM PREVIOUS YEARS  
**Roadway – Dallas District**





**EXHIBIT IV-2 - TXDOT DALLAS  
PROJECT IMPLEMENTATION/PROGRESS FROM PREVIOUS YEARS  
ROADWAY PROJECTS**

ORIGINAL CSJ	REVISED CSJ	AGENCY	TIP CODE	PROJECT LOCATION	PROJECT TYPE	ORIGINAL START DATE	REVISED START DATE	STARTED	COMPLETED	DELAYED	CANCELLED
0000-18-017	0000-18-017	ADDISON	82048	CS From: KELLER SPRINGS RD AT ADDISON RD  To:	INTERSECTION IMPROVEMENT	06/2020	06/2020	<input type="checkbox"/>	<input type="checkbox"/>	<input type="checkbox"/>	<input type="checkbox"/>
0918-24-910	0918-24-255	ANNA	14077	CS From: FERGUSON PKWY FROM ELM STREET  To: THE COLLIN COUNTY OUTER LOOP	ADDITION OF LANES, BIKE/PEDESTRIAN, BRIDGE	09/2018	09/2018	<input type="checkbox"/>	<input type="checkbox"/>	<input type="checkbox"/>	<input type="checkbox"/>
0918-46-282	0918-46-282	CARROLLTON	40017	VA From: DUDLEY BRANCH TRAIL FROM NORTH CARROLLTON/FRANKFORD DART STATION  To: OLD DENTON RD	BIKE/PEDESTRIAN	06/2019	07/2021	<input type="checkbox"/>	<input type="checkbox"/>	<input checked="" type="checkbox"/>	<input type="checkbox"/>
0918-47-912	0918-47-290	CEDAR HILL	14027	CS From: ON WINTERGREEN ROAD  To: AT NEW CLARK ROAD	TRAFFIC SIGNAL IMPROVEMENT	10/2019	09/2020	<input type="checkbox"/>	<input type="checkbox"/>	<input checked="" type="checkbox"/>	<input type="checkbox"/>
0918-47-209	0918-47-209	CEDAR HILL	40038	VA From: SIDEWALK AND CROSSWALK IMPROVEMENTS (COMBINED) - SAFE ROUTES TO SCHOOL  To: NEAR HIGH POINT ELEM, LIFE SCHOOL CEDAR HILL, JOE WILSON INT, VILLAGE TECH, WATERFORD OAKS ELEM, & HIGHLAND ELEM SCHOOLS	BIKE/PEDESTRIAN, SAFETY	09/2019	08/2020	<input type="checkbox"/>	<input type="checkbox"/>	<input checked="" type="checkbox"/>	<input type="checkbox"/>
0918-47-202	0918-47-202	CEDAR HILL	40041	VA From: SOUTH CLARK RD TRAIL VELOWEB; FROM EXISTING RED OAK CREEK TRAIL  To: E BELT LINE RD	BIKE/PEDESTRIAN	09/2019	08/2020	<input type="checkbox"/>	<input type="checkbox"/>	<input checked="" type="checkbox"/>	<input type="checkbox"/>

NOTE: No checkmark, means the project was in the 2019-2022 TIP and is in the 2021-2024 TIP with the same schedule or was advanced to an earlier schedule.

Sorted by: Agency, Location, TIP Code

**EXHIBIT IV-2 - TXDOT DALLAS  
PROJECT IMPLEMENTATION/PROGRESS FROM PREVIOUS YEARS  
ROADWAY PROJECTS**

ORIGINAL CSJ	REVISED CSJ	AGENCY	TIP CODE	PROJECT LOCATION	PROJECT TYPE	ORIGINAL START DATE	REVISED START DATE	STARTED	COMPLETED	DELAYED	CANCELLED
0918-24-196	0918-24-196	CELINA	20280	CS From: FRONTIER PARKWAY (CR 5) FROM SH 289 (PRESTON ROAD)  To: DNT	ADDITION OF LANES, GRADE SEPARATION	01/2020	10/2020	<input type="checkbox"/>	<input type="checkbox"/>	<input checked="" type="checkbox"/>	<input type="checkbox"/>
0918-24-256	0918-24-256	COLLIN CO	20280.2	CS From: FRONTIER PARKWAY FROM SH 289 (PRESTON RD)  To: DNT	ADDITION OF LANES, GRADE SEPARATION, RECONSTRUCTION	10/2020	10/2020	<input type="checkbox"/>	<input type="checkbox"/>	<input type="checkbox"/>	<input type="checkbox"/>
0000-18-080	0000-18-080	COLLIN CO	84147	MH From: ON COLLIN COUNTY OUTER LOOP FROM DNT  To: SH 289 (PRESTON ROAD)	GRADE SEPARATION, NEW ROADWAY, RAIL TRANSIT	11/2018	11/2019	<input checked="" type="checkbox"/>	<input type="checkbox"/>	<input checked="" type="checkbox"/>	<input type="checkbox"/>
0000-18-081	0000-18-081	COLLIN CO	84148	MH From: ON DNT FRTG RD FROM FM 428  To: US 380	NEW ROADWAY	08/2018	07/2018	<input checked="" type="checkbox"/>	<input type="checkbox"/>	<input type="checkbox"/>	<input type="checkbox"/>
0918-45-867	0918-45-867	COPPELL	11532	CS From: FREEPORT PKWY FROM SH 121  To: SANDY LAKE ROAD	NEW ROADWAY	08/2015	08/2015	<input checked="" type="checkbox"/>	<input checked="" type="checkbox"/>	<input type="checkbox"/>	<input type="checkbox"/>
0918-45-868	0918-45-868	COPPELL	11533	CS From: FREEPORT PARKWAY FROM SANDY LAKE ROAD  To: RUBY ROAD	ADDITION OF LANES	11/2011	06/2014	<input checked="" type="checkbox"/>	<input checked="" type="checkbox"/>	<input checked="" type="checkbox"/>	<input type="checkbox"/>

NOTE: No checkmark, means the project was in the 2019-2022 TIP and is in the 2021-2024 TIP with the same schedule or was advanced to an earlier schedule.

Sorted by: Agency, Location, TIP Code

**EXHIBIT IV-2 - TXDOT DALLAS  
PROJECT IMPLEMENTATION/PROGRESS FROM PREVIOUS YEARS  
ROADWAY PROJECTS**

ORIGINAL CSJ	REVISED CSJ	AGENCY	TIP CODE	PROJECT LOCATION	PROJECT TYPE	ORIGINAL START DATE	REVISED START DATE	STARTED	COMPLETED	DELAYED	CANCELLED
0918-45-826	0918-45-826	DALLAS	633	CS From: ON DOLPHIN RD FROM SPRING AVE  To: NORTH OF HASKELL AVE/MILITARY PKWY	INTERSECTION IMPROVEMENT, RECONSTRUCTION	08/2018	09/2018	<input checked="" type="checkbox"/>	<input type="checkbox"/>	<input checked="" type="checkbox"/>	<input type="checkbox"/>
0918-45-270	0918-45-270	DALLAS	785	CS From: ON AIRDROME FROM LEMMON  To: MOCKINGBIRD LN	INTERSECTION IMPROVEMENT	08/2035	N/A	<input type="checkbox"/>	<input type="checkbox"/>	<input type="checkbox"/>	<input checked="" type="checkbox"/>
0918-47-072	0918-47-072	DALLAS	11258.9	CS From: 8 INTERSECTIONS AT KCS RR IN DALLAS AT E DALLAS/KCS RR CROSSINGS - PEAVY RD, GUS THOMASSON RD,  To: BARNES BRIDGE RD, CENTERVILLE RD, LAKELAND DR, HIGHLAND DR, SANTA ANNA AVE, & ST FRANCIS AVE AT KCS RR	SAFETY	07/2018	12/2020	<input type="checkbox"/>	<input type="checkbox"/>	<input checked="" type="checkbox"/>	<input type="checkbox"/>
0918-47-971	0918-47-244	DALLAS	14000	CS From: ON PRAIRIE CREEK RD FROM N OF MILITARY PKWY  To: NORTH OF FORNEY ROAD	GRADE SEPARATION	03/2022	04/2022	<input type="checkbox"/>	<input type="checkbox"/>	<input checked="" type="checkbox"/>	<input type="checkbox"/>
0918-47-970	0918-47-281	DALLAS	14018	CS From: BOUNDED BY US 75 TO THE WEST, GREENVILLE AVE TO THE EAST,  To: LOVERS LN TO THE NORTH, AND MOCKINGBIRD LN TO THE SOUTH	BIKE/PEDESTRIAN, TRAFFIC SIGNAL IMPROVEMENT	01/2022	11/2022	<input type="checkbox"/>	<input type="checkbox"/>	<input checked="" type="checkbox"/>	<input type="checkbox"/>
0918-47-295	0918-47-295	DALLAS	14079	CS From: PARK LANE FROM GREENVILLE AVENUE  To: HEMLOCK AVENUE	BIKE/PEDESTRIAN, INTERSECTION IMPROVEMENT, RECONSTRUCTION	10/2021	10/2023	<input type="checkbox"/>	<input type="checkbox"/>	<input checked="" type="checkbox"/>	<input type="checkbox"/>

NOTE: No checkmark, means the project was in the 2019-2022 TIP and is in the 2021-2024 TIP with the same schedule or was advanced to an earlier schedule.

Sorted by: Agency, Location, TIP Code

**EXHIBIT IV-2 - TXDOT DALLAS  
PROJECT IMPLEMENTATION/PROGRESS FROM PREVIOUS YEARS  
ROADWAY PROJECTS**

ORIGINAL CSJ	REVISED CSJ	AGENCY	TIP CODE	PROJECT LOCATION	PROJECT TYPE	ORIGINAL START DATE	REVISED START DATE	STARTED	COMPLETED	DELAYED	CANCELLED
0918-47-237	0918-47-237	DALLAS	25025	CS From: WHEATLAND RD FROM DALLAS/LANCASTER CITY LIMIT  To: UNIVERSITY HILLS ALONG THE DALLAS/LANCASTER CITY LIMITS	NEW ROADWAY	12/2021	03/2022	<input type="checkbox"/>	<input type="checkbox"/>	<input checked="" type="checkbox"/>	<input type="checkbox"/>
0918-47-243	0918-47-243	DALLAS	25043	CS From: ON PARK LANE AT US 75; WALNUT ST AT GREENVILLE AVE, ABRAMS RD, RICHLAND COLLEGE  To:	BIKE/PEDESTRIAN, INTERSECTION IMPROVEMENT	10/2018	02/2020	<input checked="" type="checkbox"/>	<input type="checkbox"/>	<input checked="" type="checkbox"/>	<input type="checkbox"/>
0918-47-309	0918-47-309	DALLAS	25066.1	CS From: ON LINFIELD OVER UPRR RAIL YARD  To:	BIKE/PEDESTRIAN	03/2022	03/2022	<input type="checkbox"/>	<input type="checkbox"/>	<input type="checkbox"/>	<input type="checkbox"/>
0918-47-310	0918-47-310	DALLAS	25066.1	CS From: ON LINFIELD OVER UPRR RAIL YARD  To:	BIKE/PEDESTRIAN	03/2022	03/2022	<input type="checkbox"/>	<input type="checkbox"/>	<input type="checkbox"/>	<input type="checkbox"/>
0581-01-157	0581-01-157	DALLAS	25066.2	SL 12 From: AT CARBONDALE  To:	INTERSECTION IMPROVEMENT	09/2021	09/2021	<input type="checkbox"/>	<input type="checkbox"/>	<input type="checkbox"/>	<input type="checkbox"/>
0918-47-941	0918-47-286	DALLAS	14046	VA From: UPTOWN MCKINNEY/COLE COUPLET: ON ALLEN ST FROM CARLISLE ST TO MCKINNEY AVE; ON CARLISLE ST FROM COLE AVE TO ALLEN ST;  To: ON COLE AVE FROM HARVARD AVE TO CARLISLE ST; ON MCKINNEY AVE FROM HARVARD AVE TO ALLEN ST	RECONSTRUCTION, TRANSIT (GENERAL)	01/2021	10/2021	<input type="checkbox"/>	<input type="checkbox"/>	<input checked="" type="checkbox"/>	<input type="checkbox"/>

NOTE: No checkmark, means the project was in the 2019-2022 TIP and is in the 2021-2024 TIP with the same schedule or was advanced to an earlier schedule.

Sorted by: Agency, Location, TIP Code

**EXHIBIT IV-2 - TXDOT DALLAS  
PROJECT IMPLEMENTATION/PROGRESS FROM PREVIOUS YEARS  
ROADWAY PROJECTS**

ORIGINAL CSJ	REVISED CSJ	AGENCY	TIP CODE	PROJECT LOCATION	PROJECT TYPE	ORIGINAL START DATE	REVISED START DATE	STARTED	COMPLETED	DELAYED	CANCELLED
0918-47-273	0918-47-273	DALLAS	14064	VA From: ON KCS TRAIL CONNECTOR FROM LBJ/SKILLMAN DART STATION  To: RICHARDSON CITY LIMIT	BIKE/PEDESTRIAN	09/2021	01/2023	<input type="checkbox"/>	<input type="checkbox"/>	<input checked="" type="checkbox"/>	<input type="checkbox"/>
0918-47-274	0918-47-274	DALLAS	14065	VA From: SOPAC TRAIL FROM INTERSECTION OF GREENVILLE AVENUE AND MEADOW  To: NORTHAVEN TRAIL	BIKE/PEDESTRIAN	09/2021	01/2023	<input type="checkbox"/>	<input type="checkbox"/>	<input checked="" type="checkbox"/>	<input type="checkbox"/>
0918-47-296	0918-47-296	DALLAS	14085	VA From: CIRCUIT TRAIL CONNECTOR/KATY TRAIL EXTENSION FROM KATY TRAIL  To: TRINITY STRAND TRAIL	BIKE/PEDESTRIAN	04/2021	04/2021	<input type="checkbox"/>	<input type="checkbox"/>	<input type="checkbox"/>	<input type="checkbox"/>
0918-47-277	0918-47-277	DALLAS	14085.1	VA From: DALLAS CENTRAL BUSINESS DISTRICT (HIGH SPEED RAIL STATION AREA) BOUNDED BY MEMORIAL DR. ON THE NORTH  To: CADIZ ST. ON THE SOUTH, RIVERFRONT BLVD ON THE WEST, S. LAMAR ST. ON THE EAST	RAIL TRANSIT	09/2021	09/2021	<input type="checkbox"/>	<input type="checkbox"/>	<input type="checkbox"/>	<input type="checkbox"/>
0918-47-306	0918-47-306	DALLAS	14085.3	VA From: OAK FARMS LOCAL CORRIDORS CONCEPTUAL ENG STUDY; BOUNDED BY IH 30 TO THE NORTH; TRINITY RIVER TO THE NORTHEAST;  To: BECKLEY AVE, ELSBETH ST, AND ZANG BLVD TO THE WEST; CUMBERLAND ST AND MARSALIS AVE TO THE SOUTHWEST; AND THE DART RED LINE TO THE SOUTHEAST	BIKE/PEDESTRIAN, RECONSTRUCTION, SAFETY, TRANSIT (GENERAL)	09/2020	09/2020	<input type="checkbox"/>	<input type="checkbox"/>	<input type="checkbox"/>	<input type="checkbox"/>
0918-47-027	0918-47-027	DALLAS	20240	VA From: COLLECTIVE MIXED USE DEVELOPMENT  To:	INTERSECTION IMPROVEMENT, BIKE/PEDESTRIAN	01/2017	11/2020	<input type="checkbox"/>	<input type="checkbox"/>	<input checked="" type="checkbox"/>	<input type="checkbox"/>

NOTE: No checkmark, means the project was in the 2019-2022 TIP and is in the 2021-2024 TIP with the same schedule or was advanced to an earlier schedule.

Sorted by: Agency, Location, TIP Code

**EXHIBIT IV-2 - TXDOT DALLAS  
PROJECT IMPLEMENTATION/PROGRESS FROM PREVIOUS YEARS  
ROADWAY PROJECTS**

ORIGINAL CSJ	REVISED CSJ	AGENCY	TIP CODE	PROJECT LOCATION	PROJECT TYPE	ORIGINAL START DATE	REVISED START DATE	STARTED	COMPLETED	DELAYED	CANCELLED
0918-47-028	0918-47-028	DALLAS	20241	VA From: LAKE HIGHLANDS BIKE TRAIL PROJECT; BOUNDED BY WHITE ROCK CREEK TRAIL AND MERRIMAN PARKWAY NORTH OF SKILLMAN ST  To: EXISTING LAKE HIGHLANDS TRAIL SOUTH TO THE NORTH AND THE DART RAIL LINE TO THE EAST	BIKE/PEDESTRIAN	09/2018	06/2019	<input checked="" type="checkbox"/>	<input type="checkbox"/>	<input checked="" type="checkbox"/>	<input type="checkbox"/>
0918-47-245	0918-47-245	DALLAS	25049	VA From: CITYWIDE STRATEGIC MOBILITY PLAN FOR THE CITY OF DALLAS  To:	SPECIAL STUDIES	09/2018	04/2019	<input checked="" type="checkbox"/>	<input type="checkbox"/>	<input checked="" type="checkbox"/>	<input type="checkbox"/>
0918-47-305	0918-47-305	DALLAS	25071	VA From: HENSLEY FIELD STUDY ON FORMER NAVAL AIR STATION; BOUNDED BY EAST JEFFERSON BLVD ON THE NORTH, AND MOUNTAIN  To: CREEK LAKE ON THE SOUTHEAST, SOUTH, AND SOUTHWEST AND OTHER PRIVATE DRIVES ALONG THE PERIMETER	SPECIAL STUDIES	03/2021	03/2021	<input type="checkbox"/>	<input type="checkbox"/>	<input type="checkbox"/>	<input type="checkbox"/>
0918-47-210	0918-47-210	DALLAS	40043	VA From: UNION BIKEWAY CONNECTOR; HOUSTON ST  To: N HARWOOD ST AT WOODALL RODGERS FWY	BIKE/PEDESTRIAN	05/2020	04/2021	<input type="checkbox"/>	<input type="checkbox"/>	<input checked="" type="checkbox"/>	<input type="checkbox"/>
0918-47-204	0918-47-204	DALLAS	40047	VA From: UNIVERSITY CROSSING TRAIL LIGHTING; ELLSWORTH AVE  To: SKILLMAN ST	BIKE/PEDESTRIAN, SAFETY	06/2020	01/2022	<input type="checkbox"/>	<input type="checkbox"/>	<input checked="" type="checkbox"/>	<input type="checkbox"/>
0918-47-205	0918-47-205	DALLAS	40048	VA From: TRINITY STRAND TRAIL PHASE 2; EXISTING TRINITY STRAND TRAIL AT THE INTERSECTION OF MARKET CNTR BLVD & TURTLE CREEK BLVD  To: INWOOD/LOVE FIELD DART STATION	BIKE/PEDESTRIAN	12/2019	08/2020	<input type="checkbox"/>	<input type="checkbox"/>	<input checked="" type="checkbox"/>	<input type="checkbox"/>

NOTE: No checkmark, means the project was in the 2019-2022 TIP and is in the 2021-2024 TIP with the same schedule or was advanced to an earlier schedule.

Sorted by: Agency, Location, TIP Code

**EXHIBIT IV-2 - TXDOT DALLAS  
PROJECT IMPLEMENTATION/PROGRESS FROM PREVIOUS YEARS  
ROADWAY PROJECTS**

ORIGINAL CSJ	REVISED CSJ	AGENCY	TIP CODE		PROJECT LOCATION	PROJECT TYPE	ORIGINAL START DATE	REVISED START DATE	STARTED	COMPLETED	DELAYED	CANCELLED
0918-47-206	0918-47-206	DALLAS	40049	VA	From: LAKE HIGHLANDS TRAIL NORTHERN EXTENSION & LAKE HIGHLANDS TRAIL PHASE 2A, 2B; FROM EXISTING WHITE ROCK CREEK TRAIL TO  To: EXISTING LAKE HIGHLANDS TRAIL AT WHITE ROCK TRAIL ROADWAY TO THE LAKE HIGHLANDS DART STATION NEAR WALNUT HILL	BIKE/PEDESTRIAN, PARK & RIDE/RAIL STATION	04/2020	02/2021	<input type="checkbox"/>	<input type="checkbox"/>	<input checked="" type="checkbox"/>	<input type="checkbox"/>
0918-47-168	0918-47-168	DALLAS CO	11726.4	CS	From: RIVERFRONT BLVD FROM CADIZ STREET  To: UNION PACIFIC RAILROAD	ADDITION OF LANES, BIKE/PEDESTRIAN, RECONSTRUCTION	11/2018	02/2021	<input type="checkbox"/>	<input type="checkbox"/>	<input checked="" type="checkbox"/>	<input type="checkbox"/>
0918-47-015	0918-47-015	DALLAS CO	11747	CS	From: WINTERGREEN ROAD FROM DUNCANVILLE ROAD EAST OF STEWART BRANCH CREEK  To: AND DUNCANVILLE ROAD FROM WINTERGREEN TO SOUTH OF STEWART BRANCH CREEK	INTERSECTION IMPROVEMENT	01/2019	01/2019	<input checked="" type="checkbox"/>	<input type="checkbox"/>	<input type="checkbox"/>	<input type="checkbox"/>
0918-47-165	0918-47-165	DALLAS CO	11981.1	CS	From: PLEASANT RUN ROAD TRAIL FROM LANCASTER-HUTCHINS ROAD  To: MILLERS FERRY ROAD	BIKE/PEDESTRIAN	11/2018	01/2019	<input checked="" type="checkbox"/>	<input type="checkbox"/>	<input checked="" type="checkbox"/>	<input type="checkbox"/>
0918-47-208	0918-47-208	DALLAS CO	14002	CS	From: ON WINTERGREEN RD FROM JEFFERSON STREET  To: WEST OF CARPENTER ROAD	ADDITION OF LANES, RECONSTRUCTION	09/2020	01/2023	<input type="checkbox"/>	<input type="checkbox"/>	<input checked="" type="checkbox"/>	<input type="checkbox"/>
0918-47-239	0918-47-239	DALLAS CO	14003	CS	From: JEFFERSON ST FROM WINTERGREEN RD TO PLEASANT RUN RD AND PLEASANT RUN RD FROM JEFFERSON ST  To: LANCASTER-HUTCHINS RD	ADDITION OF LANES, RECONSTRUCTION	09/2020	09/2023	<input type="checkbox"/>	<input type="checkbox"/>	<input checked="" type="checkbox"/>	<input type="checkbox"/>

NOTE: No checkmark, means the project was in the 2019-2022 TIP and is in the 2021-2024 TIP with the same schedule or was advanced to an earlier schedule.

Sorted by: Agency, Location, TIP Code

**EXHIBIT IV-2 - TXDOT DALLAS  
PROJECT IMPLEMENTATION/PROGRESS FROM PREVIOUS YEARS  
ROADWAY PROJECTS**

ORIGINAL CSJ	REVISED CSJ	AGENCY	TIP CODE	PROJECT LOCATION	PROJECT TYPE	ORIGINAL START DATE	REVISED START DATE	STARTED	COMPLETED	DELAYED	CANCELLED
0918-47-051	0918-47-051	DALLAS CO	20213	CS From: WILDLIFE PARKWAY FROM SH 161  To: BELT LINE RD	ADDITION OF LANES	05/2019	12/2020	<input type="checkbox"/>	<input type="checkbox"/>	<input checked="" type="checkbox"/>	<input type="checkbox"/>
0000-18-026	0000-18-026	DALLAS CO	83052	CS From: ON LAWSON RD FROM MILAM RD  To: CLAY-MATHIS RD	ADDITION OF LANES	10/2020	10/2020	<input type="checkbox"/>	<input type="checkbox"/>	<input type="checkbox"/>	<input type="checkbox"/>
0196-03-263	0196-03-263	DALLAS CO	83259	IH 35E From: MANANA DRIVE  To: ROYAL LANE	BIKE/PEDESTRIAN, NEW ROADWAY	01/2020	08/2025	<input type="checkbox"/>	<input type="checkbox"/>	<input checked="" type="checkbox"/>	<input type="checkbox"/>
0918-47-236	0918-47-236	DALLAS CO	14013	VA From: TRAIL CONNECTIONS TO FUTURE CYPRESS WATERS COTTON BELT RAIL STATION; FROM SOUTH OF CYPRESS WATERS COTTON BELT STATION  To: TO EXISTING TRAIL NORTH OF OLYMPUS BLVD	BIKE/PEDESTRIAN	01/2021	04/2021	<input type="checkbox"/>	<input type="checkbox"/>	<input checked="" type="checkbox"/>	<input type="checkbox"/>
0918-47-203	0918-47-203	DALLAS CO	40045	VA From: FM 1382 SIDE PATH FROM INTERSECTION OF FM 1382 AND CAMP WISDOM ROAD  To: MANSFIELD RD	BIKE/PEDESTRIAN	07/2021	07/2021	<input type="checkbox"/>	<input type="checkbox"/>	<input type="checkbox"/>	<input type="checkbox"/>
0918-47-298	0918-47-298	DALLAS CO	40067	VA From: ON HARRY HINES BLVD FROM WEBB CHAPEL EXT  To: MANANA DR	BIKE/PEDESTRIAN	03/2022	03/2022	<input type="checkbox"/>	<input type="checkbox"/>	<input type="checkbox"/>	<input type="checkbox"/>

NOTE: No checkmark, means the project was in the 2019-2022 TIP and is in the 2021-2024 TIP with the same schedule or was advanced to an earlier schedule.

Sorted by: Agency, Location, TIP Code



**EXHIBIT IV-2 - TXDOT DALLAS  
PROJECT IMPLEMENTATION/PROGRESS FROM PREVIOUS YEARS  
ROADWAY PROJECTS**

ORIGINAL CSJ	REVISED CSJ	AGENCY	TIP CODE	PROJECT LOCATION	PROJECT TYPE	ORIGINAL START DATE	REVISED START DATE	STARTED	COMPLETED	DELAYED	CANCELLED
0918-00-968	0918-00-332	DART	14004	VA From: COTTON BELT RAIL LINE FROM DFW AIRPORT STATION  To: SHILOH STATION IN PLANO	RAIL TRANSIT	10/2021	01/2020	<input checked="" type="checkbox"/>	<input type="checkbox"/>	<input type="checkbox"/>	<input type="checkbox"/>
0918-00-910	0918-00-291	DART	14005	VA From: COTTON BELT RAIL LINE FROM DFW AIRPORT STATION  To: SHILOH STATION IN PLANO	RAIL TRANSIT	10/2018	01/2020	<input checked="" type="checkbox"/>	<input type="checkbox"/>	<input checked="" type="checkbox"/>	<input type="checkbox"/>
0918-00-914	0918-00-322	DART	14006	VA From: COTTON BELT RAIL LINE FROM DFW AIRPORT STATION  To: SHILOH STATION IN PLANO	RAIL TRANSIT	10/2019	01/2020	<input checked="" type="checkbox"/>	<input type="checkbox"/>	<input checked="" type="checkbox"/>	<input type="checkbox"/>
0918-00-913	0918-00-321	DART	14006	VA From: COTTON BELT RAIL LINE FROM DFW AIRPORT STATION  To: SHILOH STATION IN PLANO	RAIL TRANSIT	10/2019	01/2020	<input checked="" type="checkbox"/>	<input type="checkbox"/>	<input checked="" type="checkbox"/>	<input type="checkbox"/>
0918-00-912	0918-00-292	DART	14006	VA From: COTTON BELT RAIL LINE FROM DFW AIRPORT STATION  To: SHILOH STATION IN PLANO	RAIL TRANSIT	10/2019	01/2020	<input checked="" type="checkbox"/>	<input type="checkbox"/>	<input checked="" type="checkbox"/>	<input type="checkbox"/>
0918-00-926	0918-00-329	DART	14006	VA From: COTTON BELT RAIL LINE FROM DFW AIRPORT STATION  To: SHILOH STATION IN PLANO	RAIL TRANSIT	10/2019	01/2020	<input checked="" type="checkbox"/>	<input type="checkbox"/>	<input checked="" type="checkbox"/>	<input type="checkbox"/>

NOTE: No checkmark, means the project was in the 2019-2022 TIP and is in the 2021-2024 TIP with the same schedule or was advanced to an earlier schedule.

Sorted by: Agency, Location, TIP Code

**EXHIBIT IV-2 - TXDOT DALLAS  
PROJECT IMPLEMENTATION/PROGRESS FROM PREVIOUS YEARS  
ROADWAY PROJECTS**

ORIGINAL CSJ	REVISED CSJ	AGENCY	TIP CODE	PROJECT LOCATION	PROJECT TYPE	ORIGINAL START DATE	REVISED START DATE	STARTED	COMPLETED	DELAYED	CANCELLED
0918-47-904	0918-47-292	DART	14008	VA From: CARPENTER RANCH STATION ON THE ORANGE LINE IN IRVING  To:	PARK & RIDE/RAIL STATION, RAIL TRANSIT	01/2020	02/2020	<input checked="" type="checkbox"/>	<input type="checkbox"/>	<input checked="" type="checkbox"/>	<input type="checkbox"/>
0918-48-995	0918-48-003	DART	14013.2	VA From: COTTON BELT VELOWEB TRAIL FROM DFW AIRPORT NORTH COTTON BELT STATION  To: SHILOH COTTON BELT STATION	BIKE/PEDESTRIAN	11/2018	11/2020	<input type="checkbox"/>	<input type="checkbox"/>	<input checked="" type="checkbox"/>	<input type="checkbox"/>
0918-48-996	0918-48-004	DART	14013.2	VA From: COTTON BELT VELOWEB TRAIL FROM DFW AIRPORT NORTH COTTON BELT STATION  To: SHILOH COTTON BELT STATION	BIKE/PEDESTRIAN	11/2018	11/2020	<input type="checkbox"/>	<input type="checkbox"/>	<input checked="" type="checkbox"/>	<input type="checkbox"/>
0918-47-915	0918-47-293	DART	14067	VA From: SOUTHERN DALLAS COUNTY TMA  To:	TRAVEL DEMAND MANAGEMENT	01/2019	05/2020	<input checked="" type="checkbox"/>	<input type="checkbox"/>	<input checked="" type="checkbox"/>	<input type="checkbox"/>
0918-47-917	0918-00-338	DART	14072	VA From: COTTON BELT RAIL LINE IN ADDISON  To:	RAIL TRANSIT	01/2019	01/2020	<input checked="" type="checkbox"/>	<input type="checkbox"/>	<input checked="" type="checkbox"/>	<input type="checkbox"/>
0918-00-357	0918-00-357	DART	14087.1	VA From: WAYSIDE POWER FOR TRE  To:	RAIL TRANSIT	07/2019	12/2020	<input type="checkbox"/>	<input type="checkbox"/>	<input checked="" type="checkbox"/>	<input type="checkbox"/>

NOTE: No checkmark, means the project was in the 2019-2022 TIP and is in the 2021-2024 TIP with the same schedule or was advanced to an earlier schedule.

Sorted by: Agency, Location, TIP Code

**EXHIBIT IV-2 - TXDOT DALLAS  
PROJECT IMPLEMENTATION/PROGRESS FROM PREVIOUS YEARS  
ROADWAY PROJECTS**

ORIGINAL CSJ	REVISED CSJ	AGENCY	TIP CODE	PROJECT LOCATION	PROJECT TYPE	ORIGINAL START DATE	REVISED START DATE	STARTED	COMPLETED	DELAYED	CANCELLED
0918-00-358	0918-00-358	DART	14087.2	VA From: TRE LOCOMOTIVE  To:	RAIL TRANSIT	07/2019	12/2020	<input type="checkbox"/>	<input type="checkbox"/>	<input checked="" type="checkbox"/>	<input type="checkbox"/>
N/A	N/A	DART	25046	VA From: SCYENE ROAD AT DART HATCHER STATION  To:	SPECIAL STUDIES	04/2018	01/2019	<input checked="" type="checkbox"/>	<input checked="" type="checkbox"/>	<input checked="" type="checkbox"/>	<input type="checkbox"/>
0918-47-119	0918-47-119	DART	55091	VA From: RED AND BLUE LINE PLATFORM EXTENSION PROJECT  To:	RAIL TRANSIT	01/2016	01/2016	<input checked="" type="checkbox"/>	<input type="checkbox"/>	<input type="checkbox"/>	<input type="checkbox"/>
0918-00-938	0918-00-312	DCTA	11639.1	VA From: DCTA VANPOOL PROGRAM  To:	TRAVEL DEMAND MANAGEMENT	09/2019	09/2019	<input type="checkbox"/>	<input type="checkbox"/>	<input type="checkbox"/>	<input type="checkbox"/>
0918-00-940	0918-00-314	DCTA	11639.1	VA From: DCTA VANPOOL PROGRAM  To:	TRAVEL DEMAND MANAGEMENT	09/2019	09/2022	<input type="checkbox"/>	<input type="checkbox"/>	<input checked="" type="checkbox"/>	<input type="checkbox"/>
0918-00-939	0918-00-313	DCTA	11639.1	VA From: DCTA VANPOOL PROGRAM  To:	TRAVEL DEMAND MANAGEMENT	09/2019	09/2021	<input type="checkbox"/>	<input type="checkbox"/>	<input checked="" type="checkbox"/>	<input type="checkbox"/>

NOTE: No checkmark, means the project was in the 2019-2022 TIP and is in the 2021-2024 TIP with the same schedule or was advanced to an earlier schedule.

Sorted by: Agency, Location, TIP Code

**EXHIBIT IV-2 - TXDOT DALLAS  
PROJECT IMPLEMENTATION/PROGRESS FROM PREVIOUS YEARS  
ROADWAY PROJECTS**

ORIGINAL CSJ	REVISED CSJ	AGENCY	TIP CODE	PROJECT LOCATION	PROJECT TYPE	ORIGINAL START DATE	REVISED START DATE	STARTED	COMPLETED	DELAYED	CANCELLED
0918-46-942	0918-46-309	DCTA	14031	VA From: DCTA INTERMODAL TRANSIT CENTER; AT EAST COLLEGE STREET AND NORTH RAILROAD STREET  To:	ADDITION OF LANES	09/2018	06/2019	<input checked="" type="checkbox"/>	<input type="checkbox"/>	<input checked="" type="checkbox"/>	<input type="checkbox"/>
0918-46-901	0918-46-319	DENTON	14074	CS From: BONNIE BRAE STREET FROM WINDSOR DRIVE  To: US 77	ADDITION OF LANES, BIKE/PEDESTRIAN	02/2020	08/2022	<input type="checkbox"/>	<input type="checkbox"/>	<input checked="" type="checkbox"/>	<input type="checkbox"/>
0918-46-281	0918-46-281	DENTON	20247	CS From: NORTH TEXAS BOULEVARD  To: AND IH 35E	INTERSECTION IMPROVEMENT	06/2020	12/2021	<input type="checkbox"/>	<input type="checkbox"/>	<input checked="" type="checkbox"/>	<input type="checkbox"/>
0918-46-290	0918-46-290	DENTON	20297	CS From: HICKORY CREEK RD FROM FM 2181  To: PROPOSED FM 2499	NEW ROADWAY	02/2020	05/2020	<input checked="" type="checkbox"/>	<input type="checkbox"/>	<input checked="" type="checkbox"/>	<input type="checkbox"/>
0918-46-306	0918-46-306	DENTON	40040	CS From: SYCAMORE - WELCH ACTIVE TRANSPORTATION CONNECTION; ALONG S WELCH ST FROM EAGLE DRIVE  To: TO W HICKORY ST; AND ALONG W SYCAMORE ST TO DOWNTOWN DENTON DCTA STATION	BIKE/PEDESTRIAN	05/2019	06/2021	<input type="checkbox"/>	<input type="checkbox"/>	<input checked="" type="checkbox"/>	<input type="checkbox"/>
0918-46-267	0918-46-267	DENTON	11614.5	VA From: CITY OF DENTON SCHOOL CONNECTION SIDEWALKS  To:	BIKE/PEDESTRIAN	03/2019	06/2021	<input type="checkbox"/>	<input type="checkbox"/>	<input checked="" type="checkbox"/>	<input type="checkbox"/>

NOTE: No checkmark, means the project was in the 2019-2022 TIP and is in the 2021-2024 TIP with the same schedule or was advanced to an earlier schedule.

Sorted by: Agency, Location, TIP Code

**EXHIBIT IV-2 - TXDOT DALLAS  
PROJECT IMPLEMENTATION/PROGRESS FROM PREVIOUS YEARS  
ROADWAY PROJECTS**

ORIGINAL CSJ	REVISED CSJ	AGENCY	TIP CODE	PROJECT LOCATION	PROJECT TYPE	ORIGINAL START DATE	REVISED START DATE	STARTED	COMPLETED	DELAYED	CANCELLED
0918-46-983	0918-46-315	DENTON	20118.1	VA From: VARIOUS LOCATIONS ALONG US 377 FROM IH 35E  To: FM 1830	OTHER	11/2018	11/2018	<input type="checkbox"/>	<input type="checkbox"/>	<input type="checkbox"/>	<input type="checkbox"/>
0918-46-305	0918-46-305	DENTON	40039	VA From: GINNINGS ELEMENTARY SCHOOL & LEE ELEMENTARY SCHOOL SIDEWALK PROJECT  To: ALONG STUART RD, MULKEY LN, AND AUDRA LN	BIKE/PEDESTRIAN, SAFETY	04/2019	04/2022	<input type="checkbox"/>	<input type="checkbox"/>	<input checked="" type="checkbox"/>	<input type="checkbox"/>
0918-46-952	0918-46-952	DENTON CO	14033	CS From: ON SOUTH SHADY SHORES ROAD FROM WEST SHADY SHORES ROAD  To: SWISHER ROAD	RECONSTRUCTION	09/2020	09/2023	<input type="checkbox"/>	<input type="checkbox"/>	<input checked="" type="checkbox"/>	<input type="checkbox"/>
1311-01-055	1311-01-055	DENTON CO	55218	FM 1171 From: IH 35W  To: WEST OF FM 156	NEW ROADWAY	03/2021	03/2023	<input type="checkbox"/>	<input type="checkbox"/>	<input checked="" type="checkbox"/>	<input type="checkbox"/>
0918-00-265	0918-00-265	DENTON CO	20299	MH From: ON DALLAS NORTH TOLLWAY FROM FM 428  To: DENTON/COLLIN COUNTY LINE (CR 9)	HOV/MANAGED/EXPRESS, NEW ROADWAY	09/2018	07/2020	<input type="checkbox"/>	<input type="checkbox"/>	<input checked="" type="checkbox"/>	<input type="checkbox"/>
2250-02-013	2250-02-013	DENTON CO	20175	SL 288 From: IH 35 AT SL 288  To: US 380 WEST OF DENTON	NEW ROADWAY, INTERCHANGE	08/2019	08/2025	<input type="checkbox"/>	<input type="checkbox"/>	<input checked="" type="checkbox"/>	<input type="checkbox"/>

NOTE: No checkmark, means the project was in the 2019-2022 TIP and is in the 2021-2024 TIP with the same schedule or was advanced to an earlier schedule.

Sorted by: Agency, Location, TIP Code

**EXHIBIT IV-2 - TXDOT DALLAS  
PROJECT IMPLEMENTATION/PROGRESS FROM PREVIOUS YEARS  
ROADWAY PROJECTS**

ORIGINAL CSJ	REVISED CSJ	AGENCY	TIP CODE	PROJECT LOCATION		PROJECT TYPE	ORIGINAL START DATE	REVISED START DATE	STARTED	COMPLETED	DELAYED	CANCELLED
2250-02-014	2250-02-014	DENTON CO	53075	SL 288	From: US 380 WEST OF DENTON  To: IH 35W SOUTH OF DENTON	NEW ROADWAY	09/2026	09/2026	<input type="checkbox"/>	<input type="checkbox"/>	<input type="checkbox"/>	<input type="checkbox"/>
0081-03-047	0081-03-047	DENTON CO	20115	US 377	From: SOUTH OF FM 1171  To: CRAWFORD ROAD	ADDITION OF LANES	12/2020	09/2024	<input type="checkbox"/>	<input type="checkbox"/>	<input checked="" type="checkbox"/>	<input type="checkbox"/>
0172-12-902	0172-12-007	ENNIS	14028	BUS 287	From: ON BUS 287/ENNIS AVE AT UP RAILROAD  To:	GRADE SEPARATION	12/2019	08/2024	<input type="checkbox"/>	<input type="checkbox"/>	<input checked="" type="checkbox"/>	<input type="checkbox"/>
0918-47-902	0918-47-272	FARMERS BRANCH	14062	VA	From: WESTSIDE ART TRAIL FROM CAMPION TRAIL TO MERCER PARKWAY STREET  To: AND FROM EMERALD STREET TO DENTON DRIVE	BIKE/PEDESTRIAN	08/2022	08/2022	<input type="checkbox"/>	<input type="checkbox"/>	<input type="checkbox"/>	<input type="checkbox"/>
N/A	N/A	FARMERS BRANCH	25045	VA	From: CITY WIDE  To: STUDY EXISTING BUS STOPS AND DESIGNS THAT INCLUDE GREEN INFRASTRUCTURE AND DEVELOP GREEN BUS STOP GUIDELINES FOR THE CITY	SPECIAL STUDIES	09/2018	11/2018	<input checked="" type="checkbox"/>	<input checked="" type="checkbox"/>	<input checked="" type="checkbox"/>	<input type="checkbox"/>
0918-46-230	0918-46-230	FLOWER MOUND	20141.1	CS	From: ON GERAULT/MORRISS FROM FM 2499  To: FM 407	ADDITION OF LANES	11/2018	03/2019	<input checked="" type="checkbox"/>	<input type="checkbox"/>	<input checked="" type="checkbox"/>	<input type="checkbox"/>

NOTE: No checkmark, means the project was in the 2019-2022 TIP and is in the 2021-2024 TIP with the same schedule or was advanced to an earlier schedule.

Sorted by: Agency, Location, TIP Code

**EXHIBIT IV-2 - TXDOT DALLAS  
PROJECT IMPLEMENTATION/PROGRESS FROM PREVIOUS YEARS  
ROADWAY PROJECTS**

ORIGINAL CSJ	REVISED CSJ	AGENCY	TIP CODE	PROJECT LOCATION	PROJECT TYPE	ORIGINAL START DATE	REVISED START DATE	STARTED	COMPLETED	DELAYED	CANCELLED
0000-18-019	0000-18-019	FLOWER MOUND	82384	CS From: ON KIRKPATRICK LN (PHASE III) FROM FM 1171  To: BELLAIRE BLVD	NEW ROADWAY	06/2022	10/2022	<input type="checkbox"/>	<input type="checkbox"/>	<input checked="" type="checkbox"/>	<input type="checkbox"/>
0000-18-021	0000-18-021	FLOWER MOUND	82389	CS From: ON SILVERON BLVD AT FM 2499  To:	TRAFFIC SIGNAL IMPROVEMENT	08/2018	01/2020	<input checked="" type="checkbox"/>	<input checked="" type="checkbox"/>	<input checked="" type="checkbox"/>	<input type="checkbox"/>
0000-18-022	0000-18-022	FLOWER MOUND	82399	CS From: COLLEGE PKWY AT TIMBER CREEK  To:	TRAFFIC SIGNAL IMPROVEMENT	02/2022	N/A	<input type="checkbox"/>	<input type="checkbox"/>	<input type="checkbox"/>	<input checked="" type="checkbox"/>
0000-18-030	0000-18-030	FLOWER MOUND	83129.1	CS From: DENTON CREEK BLVD AT GRAHAM BRANCH  To:	NEW ROADWAY	10/2018	07/2020	<input type="checkbox"/>	<input type="checkbox"/>	<input checked="" type="checkbox"/>	<input type="checkbox"/>
0000-18-031	0000-18-031	FLOWER MOUND	83129.2	CS From: DENTON CREEK BLVD AT IH 35W  To:	NEW ROADWAY	01/2040	N/A	<input type="checkbox"/>	<input type="checkbox"/>	<input type="checkbox"/>	<input checked="" type="checkbox"/>
0000-18-054	0000-18-054	FLOWER MOUND	83287	FM 2499 From: AT LAKESIDE  To:	INTERSECTION IMPROVEMENT	07/2018	11/2019	<input checked="" type="checkbox"/>	<input type="checkbox"/>	<input checked="" type="checkbox"/>	<input type="checkbox"/>

NOTE: No checkmark, means the project was in the 2019-2022 TIP and is in the 2021-2024 TIP with the same schedule or was advanced to an earlier schedule.

Sorted by: Agency, Location, TIP Code

**EXHIBIT IV-2 - TXDOT DALLAS  
PROJECT IMPLEMENTATION/PROGRESS FROM PREVIOUS YEARS  
ROADWAY PROJECTS**

ORIGINAL CSJ	REVISED CSJ	AGENCY	TIP CODE	PROJECT LOCATION		PROJECT TYPE	ORIGINAL START DATE	REVISED START DATE	STARTED	COMPLETED	DELAYED	CANCELLED
0918-46-317	0918-46-317	FLOWER MOUND	20303	US 377	From: AT UPRR CROSSING  To: AND CANYON FALLS	RAIL TRANSIT	09/2019	09/2019	<input checked="" type="checkbox"/>	<input type="checkbox"/>	<input type="checkbox"/>	<input type="checkbox"/>
0000-18-020	0000-18-020	FLOWER MOUND	82386	WAKETON RD	From: FM 2499  To: CHINN CHAPEL RD	INTERSECTION IMPROVEMENT	11/2018	10/2017	<input checked="" type="checkbox"/>	<input type="checkbox"/>	<input type="checkbox"/>	<input type="checkbox"/>
0918-24-207	0918-24-207	FRISCO	20277.1	CS	From: LEBANON RD, ON DALLAS PARKWAY  To: ELDORADO PKWY	ADDITION OF LANES	08/2018	06/2020	<input type="checkbox"/>	<input type="checkbox"/>	<input checked="" type="checkbox"/>	<input type="checkbox"/>
0918-24-906	0918-24-257	FRISCO	11682	VA	From: CITY OF FRISCO - AUTOMATED VEHICLE DEPLOYMENT; BOUNDED BY LEBANON RD TO THE NORTH,  To: DALLAS PARKWAY TO THE EAST, SH 121 TO THE SOUTH, AND LEGACY DR TO THE WEST	VEHICLE TECHNOLOGY	09/2018	08/2020	<input type="checkbox"/>	<input type="checkbox"/>	<input checked="" type="checkbox"/>	<input type="checkbox"/>
N/A	N/A	GARLAND	3089	CS	From: CITY WIDE BOTTLENECK IMPROVEMENTS  To:	TRAFFIC SIGNAL IMPROVEMENT, INTERSECTION IMPROVEMENT	01/2020	10/2019	<input checked="" type="checkbox"/>	<input type="checkbox"/>	<input type="checkbox"/>	<input type="checkbox"/>
0918-47-064	0918-47-064	GARLAND	20261	VA	From: MGR BIKEWAY FROM JUPITER & APOLLO  To: SOUTH CITY LIMITS AT DUCK CREEK	BIKE/PEDESTRIAN, BRIDGE	12/2019	07/2020	<input type="checkbox"/>	<input type="checkbox"/>	<input checked="" type="checkbox"/>	<input type="checkbox"/>

NOTE: No checkmark, means the project was in the 2019-2022 TIP and is in the 2021-2024 TIP with the same schedule or was advanced to an earlier schedule.

Sorted by: Agency, Location, TIP Code



**EXHIBIT IV-2 - TXDOT DALLAS  
PROJECT IMPLEMENTATION/PROGRESS FROM PREVIOUS YEARS  
ROADWAY PROJECTS**

ORIGINAL CSJ	REVISED CSJ	AGENCY	TIP CODE	PROJECT LOCATION		PROJECT TYPE	ORIGINAL START DATE	REVISED START DATE	STARTED	COMPLETED	DELAYED	CANCELLED
1068-04-905	1068-04-176	GRAND PRAIRIE	25036	IH 30	From: MACARTHUR  To: SH 161	ITS, TRAVEL DEMAND MANAGEMENT	01/2019	10/2020	<input type="checkbox"/>	<input type="checkbox"/>	<input checked="" type="checkbox"/>	<input type="checkbox"/>
2964-01-901	2964-01-052	GRAND PRAIRIE	11630.7	SH 161	From: ON FRONTAGE ROADS FROM IH 20  To: IH 30	TRAVEL DEMAND MANAGEMENT	06/2020	01/2021	<input type="checkbox"/>	<input type="checkbox"/>	<input checked="" type="checkbox"/>	<input type="checkbox"/>
0008-08-902	0008-08-077	GRAND PRAIRIE	11630.6	SH 180	From: EAST OF HENSLEY  To: GREAT SOUTHWEST PKWY	ITS, TRAFFIC SIGNAL IMPROVEMENT	08/2018	08/2020	<input type="checkbox"/>	<input type="checkbox"/>	<input checked="" type="checkbox"/>	<input type="checkbox"/>
0918-25-962	0918-25-025	HEATH	40037	CS	From: SRTS TRAIL PROJECT - SMIRL & HUBBARD; EXISTING PATH AT FM 740 TRAIL  To: EXISTING PATH WEST OF DUNFORD DRIVE	BIKE/PEDESTRIAN	05/2019	12/2020	<input type="checkbox"/>	<input type="checkbox"/>	<input checked="" type="checkbox"/>	<input type="checkbox"/>
0918-47-916	0918-47-289	HIGHLAND PARK	14034	CS	From: ON WYCLIFF AVENUE FROM WEST OF LAKESIDE DRIVE  To: WEST OF GLENWOOD AVENUE	BRIDGE, SAFETY	02/2021	03/2021	<input type="checkbox"/>	<input type="checkbox"/>	<input checked="" type="checkbox"/>	<input type="checkbox"/>
0918-45-812	0918-45-812	IRVING	11237.2	CS	From: ON CONFLANS RD FROM SH 161  To: VALLEY VIEW LANE	NEW ROADWAY	04/2021	02/2021	<input type="checkbox"/>	<input type="checkbox"/>	<input type="checkbox"/>	<input type="checkbox"/>

NOTE: No checkmark, means the project was in the 2019-2022 TIP and is in the 2021-2024 TIP with the same schedule or was advanced to an earlier schedule.

Sorted by: Agency, Location, TIP Code

**EXHIBIT IV-2 - TXDOT DALLAS  
PROJECT IMPLEMENTATION/PROGRESS FROM PREVIOUS YEARS  
ROADWAY PROJECTS**

ORIGINAL CSJ	REVISED CSJ	AGENCY	TIP CODE	PROJECT LOCATION	PROJECT TYPE	ORIGINAL START DATE	REVISED START DATE	STARTED	COMPLETED	DELAYED	CANCELLED
0918-47-920	0918-47-269	IRVING	14029	CS From: ON SH 356/IRVING BLVD/2ND STREET FROM SOWERS ROAD  To: STRICKLAND PLAZA	BIKE/PEDESTRIAN	01/2020	09/2021	<input type="checkbox"/>	<input type="checkbox"/>	<input checked="" type="checkbox"/>	<input type="checkbox"/>
0918-47-142	0918-47-142	IRVING	40029	VA From: DELAWARE CREEK TRAIL CONNECTOR FROM SENTER RD/SENTER VALLEY RD  To: CAMPION TRAIL AT MOUNTAIN CREEK PRESERVE	BIKE/PEDESTRIAN	08/2018	10/2019	<input checked="" type="checkbox"/>	<input type="checkbox"/>	<input checked="" type="checkbox"/>	<input type="checkbox"/>
0751-03-039	0751-03-039	KAUFMAN CO	55244	FM 148 From: SH 34  To: FM 1388	REHABILITATION	07/2018	07/2018	<input checked="" type="checkbox"/>	<input type="checkbox"/>	<input type="checkbox"/>	<input type="checkbox"/>
0751-02-026	0751-02-026	KAUFMAN CO	55245	FM 148 From: FM 1390  To: SH 34	REHABILITATION	12/2018	07/2018	<input checked="" type="checkbox"/>	<input type="checkbox"/>	<input type="checkbox"/>	<input type="checkbox"/>
0918-46-238	0918-46-238	LEWISVILLE	20108	CORPORATE From: HOLFORD'S PRAIRIE RD DR  To: ELM FORK TRINITY RIVER BRIDGE	NEW ROADWAY	08/2019	01/2021	<input type="checkbox"/>	<input type="checkbox"/>	<input checked="" type="checkbox"/>	<input type="checkbox"/>
0918-46-239	0918-46-239	LEWISVILLE	20111	CORPORATE From: HOLFORD'S PRAIRIE RD DR  To: FM 2281	NEW ROADWAY	07/2018	11/2020	<input type="checkbox"/>	<input type="checkbox"/>	<input checked="" type="checkbox"/>	<input type="checkbox"/>

NOTE: No checkmark, means the project was in the 2019-2022 TIP and is in the 2021-2024 TIP with the same schedule or was advanced to an earlier schedule.

Sorted by: Agency, Location, TIP Code

**EXHIBIT IV-2 - TXDOT DALLAS  
PROJECT IMPLEMENTATION/PROGRESS FROM PREVIOUS YEARS  
ROADWAY PROJECTS**

ORIGINAL CSJ	REVISED CSJ	AGENCY	TIP CODE	PROJECT LOCATION	PROJECT TYPE	ORIGINAL START DATE	REVISED START DATE	STARTED	COMPLETED	DELAYED	CANCELLED
0918-46-954	0918-46-311	LEWISVILLE	14030	CS From: ON COLLEGE STREET; FROM MILL STREET  To: RAILROAD STREET	BIKE/PEDESTRIAN, RECONSTRUCTION	07/2019	06/2022	<input type="checkbox"/>	<input type="checkbox"/>	<input checked="" type="checkbox"/>	<input type="checkbox"/>
0918-46-236	0918-46-236	LEWISVILLE	20131	CS From: ON CORPORATE DRIVE FROM ELM FORK TRINITY RIVER BRIDGE  To: DGNO RR	NEW ROADWAY	05/2019	09/2021	<input type="checkbox"/>	<input type="checkbox"/>	<input checked="" type="checkbox"/>	<input type="checkbox"/>
0918-46-237	0918-46-237	LEWISVILLE	20152	CS From: ON CORPORATE DRIVE  To: AT ELM FORK TRINITY RIVER BRIDGE	NEW ROADWAY	07/2019	01/2021	<input type="checkbox"/>	<input type="checkbox"/>	<input checked="" type="checkbox"/>	<input type="checkbox"/>
0918-46-283	0918-46-283	LEWISVILLE	40021	CS From: GARDEN RIDGE TRAIL; ON NORTH GARDEN RIDGE BOULEVARD FROM IH 35E  To: NORTH VALLEY PARKWAY AND W. MAIN STREET	BIKE/PEDESTRIAN	08/2018	02/2019	<input checked="" type="checkbox"/>	<input type="checkbox"/>	<input checked="" type="checkbox"/>	<input type="checkbox"/>
0918-24-911	0918-24-258	MCKINNEY	14060	CS From: E LOUISIANA STREET FROM SH 5  To: THROCKMORTON ST	BIKE/PEDESTRIAN, INTERSECTION IMPROVEMENT, RECONSTRUCTION	10/2023	10/2021	<input type="checkbox"/>	<input type="checkbox"/>	<input type="checkbox"/>	<input type="checkbox"/>
0918-24-242	0918-24-242	MCKINNEY	19009	CS From: ON STACY ROAD FROM FM 2478  To: EAST OF FM 2478	ADDITION OF LANES, BOTTLENECK REMOVAL, INTERSECTION IMPROVEMENT	11/2019	N/A	<input type="checkbox"/>	<input type="checkbox"/>	<input type="checkbox"/>	<input checked="" type="checkbox"/>

NOTE: No checkmark, means the project was in the 2019-2022 TIP and is in the 2021-2024 TIP with the same schedule or was advanced to an earlier schedule.

Sorted by: Agency, Location, TIP Code

**EXHIBIT IV-2 - TXDOT DALLAS  
PROJECT IMPLEMENTATION/PROGRESS FROM PREVIOUS YEARS  
ROADWAY PROJECTS**

ORIGINAL CSJ	REVISED CSJ	AGENCY	TIP CODE	PROJECT LOCATION	PROJECT TYPE	ORIGINAL START DATE	REVISED START DATE	STARTED	COMPLETED	DELAYED	CANCELLED
0918-47-297	0918-47-297	MESQUITE	20261.2	VA From: MGR TRAIL AT MESQUITE CITY LIMITS NEAR DUCK CREEK  To: MESQUITE HERITAGE TRAIL NEAR NORTHWEST DR	BIKE/PEDESTRIAN	02/2020	07/2020	<input type="checkbox"/>	<input type="checkbox"/>	<input checked="" type="checkbox"/>	<input type="checkbox"/>
0918-47-144	0918-47-144	MESQUITE	40022	VA From: SKYLINE TRAIL ALONG TOWN EAST BOULEVARD FROM MILITARY PARKWAY  To: SKYLINE BOULEVARD	BIKE/PEDESTRIAN	01/2019	10/2019	<input checked="" type="checkbox"/>	<input type="checkbox"/>	<input checked="" type="checkbox"/>	<input type="checkbox"/>
0918-47-964	0918-47-284	NCTCOG	14015	CS From: HARRY HINES BLVD FROM AKARD STREET  To: SL 12 (WEST NORTHWEST HIGHWAY)	SPECIAL STUDIES	09/2018	09/2019	<input checked="" type="checkbox"/>	<input type="checkbox"/>	<input checked="" type="checkbox"/>	<input type="checkbox"/>
N/A	N/A	NCTCOG	11675.2	FM 428 From: DENTON GREENBELT PROJECT - NEW ALIGNMENT NEAR FM 428/MILAM ROAD FROM IH 35  To: DALLAS NORTH TOLLWAY	SPECIAL STUDIES	10/2019	12/2019	<input checked="" type="checkbox"/>	<input type="checkbox"/>	<input checked="" type="checkbox"/>	<input type="checkbox"/>
N/A	N/A	NCTCOG	11697	IH 30 From: IH 30 COOPER/COLLINS STREET  To: PRESIDENT GEORGE BUSH TURNPIKE	INTERCHANGE	04/2019	02/2019	<input checked="" type="checkbox"/>	<input type="checkbox"/>	<input type="checkbox"/>	<input type="checkbox"/>
0918-00-359	0918-00-359	NCTCOG	25065	IH 45 From: DALLAS  To: HOUSTON	ALTERNATIVE FUELS/CLEAN VEHICLES	01/2020	01/2020	<input checked="" type="checkbox"/>	<input type="checkbox"/>	<input type="checkbox"/>	<input type="checkbox"/>

NOTE: No checkmark, means the project was in the 2019-2022 TIP and is in the 2021-2024 TIP with the same schedule or was advanced to an earlier schedule.

Sorted by: Agency, Location, TIP Code

**EXHIBIT IV-2 - TXDOT DALLAS  
PROJECT IMPLEMENTATION/PROGRESS FROM PREVIOUS YEARS  
ROADWAY PROJECTS**

ORIGINAL CSJ	REVISED CSJ	AGENCY	TIP CODE	PROJECT LOCATION	PROJECT TYPE	ORIGINAL START DATE	REVISED START DATE	STARTED	COMPLETED	DELAYED	CANCELLED
2964-01-050	2964-01-050	NCTCOG	11668	SH 161 From: CONFLANS ROAD TO BELT LINE ROAD  To: PROVIDE STAGING OF WRECKERS FOR NORMAL HOURS OF OPERATION AND AS REQUESTED FOR SPECIAL EVENTS IN ORDER TO CLEAR NON-RECURRENT CONGESTION QUICKLY	OTHER	09/2017	01/2018	<input checked="" type="checkbox"/>	<input type="checkbox"/>	<input checked="" type="checkbox"/>	<input type="checkbox"/>
0918-00-258	0918-00-258	NCTCOG	11186.3	VA From: M&O - REGIONAL COMMUNICATION SYSTEM/INTERAGENCY COMMUNICATION NETWORK & SOFTWARE (EASTERN SUBREGION) PHASE III  To:	ITS	07/2018	09/2019	<input checked="" type="checkbox"/>	<input type="checkbox"/>	<input checked="" type="checkbox"/>	<input type="checkbox"/>
0918-00-931	0918-00-348	NCTCOG	11186.6	VA From: FREEWAY/TRAFFIC INCIDENT MANAGEMENT PROGRAM  To: INCLUDES TRAINING FOR AGENCY EXECUTIVES AND FIRST RESPONDERS, QUICK	TRAVEL DEMAND MANAGEMENT	09/2021	09/2021	<input type="checkbox"/>	<input type="checkbox"/>	<input type="checkbox"/>	<input type="checkbox"/>
0918-00-901	0918-00-901	NCTCOG	11612.1	VA From: REGION-WIDE EMPLOYER TRIP REDUCTION PROGRAM (ETR)  To: TRACK AND IMPLEMENT ETR STRATEGIES THROUGH COMMUTER/EMPLOYER OUTREACH; MANAGEMENT/OVERSIGHT OF TRYPARKINGIT.COM	TRAVEL DEMAND MANAGEMENT	09/2018	09/2018	<input type="checkbox"/>	<input type="checkbox"/>	<input type="checkbox"/>	<input type="checkbox"/>
0918-00-932	0918-00-313	NCTCOG	11622.3	VA From: TRAVEL SURVEY & DATA COLLECTION PROGRAM: TO PROVIDE TRAVEL INFORMATION USED TO CREATE ANALYTICAL TOOLS FOR ALL PLANNING,  To: AIR QUALITY, AND MANAGEMENT PROJECTS IN THE MPA; ANALYSIS OF TRANSIT PERFORMANCE IN REAL-TIME AND	TRANSIT (GENERAL), TRAVEL DEMAND MANAGEMENT	09/2019	12/2019	<input checked="" type="checkbox"/>	<input type="checkbox"/>	<input checked="" type="checkbox"/>	<input type="checkbox"/>
0918-00-933	0918-00-314	NCTCOG	11622.3	VA From: TRAVEL SURVEY & DATA COLLECTION PROGRAM: TO PROVIDE TRAVEL INFORMATION USED TO CREATE ANALYTICAL TOOLS FOR ALL PLANNING,  To: AIR QUALITY, AND MANAGEMENT PROJECTS IN THE MPA; ANALYSIS OF TRANSIT PERFORMANCE IN REAL-TIME AND	TRANSIT (GENERAL), TRAVEL DEMAND MANAGEMENT	09/2020	09/2020	<input type="checkbox"/>	<input type="checkbox"/>	<input type="checkbox"/>	<input type="checkbox"/>

NOTE: No checkmark, means the project was in the 2019-2022 TIP and is in the 2021-2024 TIP with the same schedule or was advanced to an earlier schedule.

Sorted by: Agency, Location, TIP Code

**EXHIBIT IV-2 - TXDOT DALLAS  
PROJECT IMPLEMENTATION/PROGRESS FROM PREVIOUS YEARS  
ROADWAY PROJECTS**

ORIGINAL CSJ	REVISED CSJ	AGENCY	TIP CODE	PROJECT LOCATION	PROJECT TYPE	ORIGINAL START DATE	REVISED START DATE	STARTED	COMPLETED	DELAYED	CANCELLED
0918-00-934	0918-00-315	NCTCOG	11622.3	VA From: TRAVEL SURVEY & DATA COLLECTION PROGRAM: TO PROVIDE TRAVEL INFORMATION USED TO CREATE ANALYTICAL TOOLS FOR ALL PLANNING,  To: AIR QUALITY, AND MANAGEMENT PROJECTS IN THE MPA; ANALYSIS OF TRANSIT PERFORMANCE IN REAL-TIME AND	TRANSIT (GENERAL), TRAVEL DEMAND MANAGEMENT	09/2021	09/2021	<input type="checkbox"/>	<input type="checkbox"/>	<input type="checkbox"/>	<input type="checkbox"/>
N/A	N/A	NCTCOG	11634.1	VA From: FHWA MANAGED LANE POOL FUND STUDY  To:	HOV/MANAGED/EXPRESS, SPECIAL STUDIES	09/2019	07/2020	<input type="checkbox"/>	<input type="checkbox"/>	<input checked="" type="checkbox"/>	<input type="checkbox"/>
0918-00-987	0918-00-987	NCTCOG	11635.1	VA From: IMPLEMENTATION AND ADMINISTRATION OF AIR QUALITY AND TRANSPORTATION PROJECTS FUNDED WITH RTR FUNDS  To:	ALTERNATIVE FUELS/CLEAN VEHICLES, OTHER	04/2022	01/2024	<input type="checkbox"/>	<input type="checkbox"/>	<input checked="" type="checkbox"/>	<input type="checkbox"/>
0918-00-986	0918-00-986	NCTCOG	11635.1	VA From: IMPLEMENTATION AND ADMINISTRATION OF AIR QUALITY AND TRANSPORTATION PROJECTS FUNDED WITH RTR FUNDS  To:	ALTERNATIVE FUELS/CLEAN VEHICLES, OTHER	04/2021	01/2023	<input type="checkbox"/>	<input type="checkbox"/>	<input checked="" type="checkbox"/>	<input type="checkbox"/>
0918-00-285	0918-00-285	NCTCOG	11635.1	VA From: IMPLEMENTATION AND ADMINISTRATION OF AIR QUALITY AND TRANSPORTATION PROJECTS FUNDED WITH RTR FUNDS  To:	ALTERNATIVE FUELS/CLEAN VEHICLES, OTHER	04/2019	06/2021	<input type="checkbox"/>	<input type="checkbox"/>	<input checked="" type="checkbox"/>	<input type="checkbox"/>
N/A	N/A	NCTCOG	11640.1	VA From: UNIVERSITY PARTNERSHIP PROGRAM - DSTOP  To:	SPECIAL STUDIES	10/2018	05/2019	<input checked="" type="checkbox"/>	<input checked="" type="checkbox"/>	<input checked="" type="checkbox"/>	<input type="checkbox"/>

NOTE: No checkmark, means the project was in the 2019-2022 TIP and is in the 2021-2024 TIP with the same schedule or was advanced to an earlier schedule.

Sorted by: Agency, Location, TIP Code

**EXHIBIT IV-2 - TXDOT DALLAS  
PROJECT IMPLEMENTATION/PROGRESS FROM PREVIOUS YEARS  
ROADWAY PROJECTS**

ORIGINAL CSJ	REVISED CSJ	AGENCY	TIP CODE	PROJECT LOCATION	PROJECT TYPE	ORIGINAL START DATE	REVISED START DATE	STARTED	COMPLETED	DELAYED	CANCELLED
N/A	N/A	NCTCOG	11641	VA From: M&O - TRAVEL AND OTHER COSTS ASSOCIATED WITH IMPLEMENTATION OF HIGH- OR HIGHER- SPEED RAIL PASSENGER TECHNOLOGY  To:	RAIL TRANSIT, SPECIAL STUDIES	10/2016	10/2014	<input checked="" type="checkbox"/>	<input type="checkbox"/>	<input type="checkbox"/>	<input type="checkbox"/>
0918-00-920	0918-00-309	NCTCOG	11647.1	VA From: LAND USE/TRANSPORTATION AND BIKE/PEDESTRIAN INITIATIVES INCLUDES BICYCLE/PEDESTRIAN PLANNING,  To: TRANSIT ORIENTED DEVELOPMENT, REGIONAL PEDESTRIAN SAFETY PROGRAM, IMPLEMENTATION OF SUSTAINABLE DEVELOPMENT INITIATIVES;	BIKE/PEDESTRIAN, SPECIAL STUDIES	09/2019	06/2020	<input type="checkbox"/>	<input type="checkbox"/>	<input checked="" type="checkbox"/>	<input type="checkbox"/>
0918-00-923	0918-00-347	NCTCOG	11647.1	VA From: LAND USE/TRANSPORTATION AND BIKE/PEDESTRIAN INITIATIVES INCLUDES BICYCLE/PEDESTRIAN PLANNING,  To: TRANSIT ORIENTED DEVELOPMENT, REGIONAL PEDESTRIAN SAFETY PROGRAM, IMPLEMENTATION OF SUSTAINABLE DEVELOPMENT INITIATIVES;	BIKE/PEDESTRIAN, SPECIAL STUDIES	09/2020	09/2020	<input type="checkbox"/>	<input type="checkbox"/>	<input type="checkbox"/>	<input type="checkbox"/>
0918-00-925	0918-00-311	NCTCOG	11647.1	VA From: LAND USE/TRANSPORTATION AND BIKE/PEDESTRIAN INITIATIVES INCLUDES BICYCLE/PEDESTRIAN PLANNING,  To: TRANSIT ORIENTED DEVELOPMENT, REGIONAL PEDESTRIAN SAFETY PROGRAM, IMPLEMENTATION OF SUSTAINABLE DEVELOPMENT INITIATIVES;	BIKE/PEDESTRIAN, SPECIAL STUDIES	09/2021	09/2021	<input type="checkbox"/>	<input type="checkbox"/>	<input type="checkbox"/>	<input type="checkbox"/>
0918-00-950	0918-00-343	NCTCOG	11649	VA From: DART VANPOOL PROGRAM  To:	TRAVEL DEMAND MANAGEMENT	10/2019	06/2020	<input type="checkbox"/>	<input type="checkbox"/>	<input checked="" type="checkbox"/>	<input type="checkbox"/>
0918-00-952	0918-00-343	NCTCOG	11649	VA From: DART VANPOOL PROGRAM  To:	TRAVEL DEMAND MANAGEMENT	10/2021	09/2021	<input type="checkbox"/>	<input type="checkbox"/>	<input type="checkbox"/>	<input type="checkbox"/>

NOTE: No checkmark, means the project was in the 2019-2022 TIP and is in the 2021-2024 TIP with the same schedule or was advanced to an earlier schedule.

Sorted by: Agency, Location, TIP Code

**EXHIBIT IV-2 - TXDOT DALLAS  
PROJECT IMPLEMENTATION/PROGRESS FROM PREVIOUS YEARS  
ROADWAY PROJECTS**

ORIGINAL CSJ	REVISED CSJ	AGENCY	TIP CODE	PROJECT LOCATION	PROJECT TYPE	ORIGINAL START DATE	REVISED START DATE	STARTED	COMPLETED	DELAYED	CANCELLED
0918-00-951	0918-00-343	NCTCOG	11649	VA From: DART VANPOOL PROGRAM  To:	TRAVEL DEMAND MANAGEMENT	10/2020	09/2020	<input type="checkbox"/>	<input type="checkbox"/>	<input type="checkbox"/>	<input type="checkbox"/>
0000-18-101	0918-47-285	NCTCOG	11651.2	VA From: FM 1382 AND CEDAR HILL ROAD IN CEDAR HILL  To: PLEASANT RUN ROAD AND LANCASTER HUTCHINS ROAD IN LANCASTER	BIKE/PEDESTRIAN	10/2018	10/2018	<input type="checkbox"/>	<input type="checkbox"/>	<input type="checkbox"/>	<input type="checkbox"/>
0918-00-905	0918-00-298	NCTCOG	11657.1	VA From: M&O - AIR QUALITY PUBLIC EDUCATION AND OUTREACH PROGRAM  To: IMPLEMENT STRATEGIC COMMUNICATION EFFORTS TO EDUCATE AND INFORM THE REGION ON TRANSPORTATION AND AIR QUALITY RELATED	AIR QUALITY/ENVIRONMENTAL, SPECIAL STUDIES	09/2021	06/2022	<input type="checkbox"/>	<input type="checkbox"/>	<input checked="" type="checkbox"/>	<input type="checkbox"/>
0918-00-903	0918-00-296	NCTCOG	11657.1	VA From: M&O - AIR QUALITY PUBLIC EDUCATION AND OUTREACH PROGRAM  To: IMPLEMENT STRATEGIC COMMUNICATION EFFORTS TO EDUCATE AND INFORM THE REGION ON TRANSPORTATION AND AIR QUALITY RELATED	AIR QUALITY/ENVIRONMENTAL, SPECIAL STUDIES	09/2019	06/2020	<input type="checkbox"/>	<input type="checkbox"/>	<input checked="" type="checkbox"/>	<input type="checkbox"/>
0918-00-904	0918-00-297	NCTCOG	11657.1	VA From: M&O - AIR QUALITY PUBLIC EDUCATION AND OUTREACH PROGRAM  To: IMPLEMENT STRATEGIC COMMUNICATION EFFORTS TO EDUCATE AND INFORM THE REGION ON TRANSPORTATION AND AIR QUALITY RELATED	AIR QUALITY/ENVIRONMENTAL, SPECIAL STUDIES	09/2020	06/2021	<input type="checkbox"/>	<input type="checkbox"/>	<input checked="" type="checkbox"/>	<input type="checkbox"/>
0918-00-989	0918-00-334	NCTCOG	11661	VA From: EXPEDITE SECTION 404 AND 408 PERMITS AND IMPLEMENT REGIONAL MITIGATION BANK  To:	SPECIAL STUDIES	10/2018	09/2019	<input checked="" type="checkbox"/>	<input type="checkbox"/>	<input checked="" type="checkbox"/>	<input type="checkbox"/>

NOTE: No checkmark, means the project was in the 2019-2022 TIP and is in the 2021-2024 TIP with the same schedule or was advanced to an earlier schedule.

Sorted by: Agency, Location, TIP Code



**EXHIBIT IV-2 - TXDOT DALLAS  
PROJECT IMPLEMENTATION/PROGRESS FROM PREVIOUS YEARS  
ROADWAY PROJECTS**

ORIGINAL CSJ	REVISED CSJ	AGENCY	TIP CODE	PROJECT LOCATION	PROJECT TYPE	ORIGINAL START DATE	REVISED START DATE	STARTED	COMPLETED	DELAYED	CANCELLED
0918-00-325	0918-00-325	NCTCOG	11677	VA From: EQUITABLE TRANSIT FARE DEMONSTRATION PROGRAM  To: VARIOUS LOCATIONS WITHIN 16-COUNTY REGION	SPECIAL STUDIES, TRANSIT (GENERAL)	07/2020	07/2020	<input type="checkbox"/>	<input type="checkbox"/>	<input type="checkbox"/>	<input type="checkbox"/>
0918-00-902	0918-00-324	NCTCOG	11678	VA From: DFW AUTOMATED VEHICLE PROVING GROUNDS PROJECT (REGION-WIDE)  To:	VEHICLE TECHNOLOGY	09/2018	08/2020	<input type="checkbox"/>	<input type="checkbox"/>	<input checked="" type="checkbox"/>	<input type="checkbox"/>
0918-47-211	0918-47-211	NCTCOG	11679	VA From: PLANNING SUPPORT & TECHNICAL EXPERTISE FOR IMPLEMENTATION OF PASSENGER RAIL IN REGIONAL RAIL CORRIDORS  To:	RAIL TRANSIT, SPECIAL STUDIES	04/2018	10/2019	<input checked="" type="checkbox"/>	<input type="checkbox"/>	<input checked="" type="checkbox"/>	<input type="checkbox"/>
0918-00-906, 0000-18-102	0918-00-320	NCTCOG	11683	VA From: TRANSIT PLANNING AND IMPLEMENTATION STUDY TO IDENTIFY TRANSIT SERVICES  To: OUTSIDE TRANSPORTATION AUTHORITY SERVICE AREAS IN COLLIN, DALLAS, TARRANT, KAUFMAN, AND ROCKWALL COUNTIES	TRANSIT (GENERAL)	08/2019	01/2020	<input checked="" type="checkbox"/>	<input type="checkbox"/>	<input checked="" type="checkbox"/>	<input type="checkbox"/>
N/A	N/A	NCTCOG	11686	VA From: NORTH TEXAS SMARTWAY IDLE REDUCTION PROJECT  To:	AIR QUALITY/ENVIRONMENTAL, VEHICLE TECHNOLOGY	10/2018	09/2018	<input checked="" type="checkbox"/>	<input checked="" type="checkbox"/>	<input type="checkbox"/>	<input type="checkbox"/>
N/A	N/A	NCTCOG	11689	VA From: UNIVERSITY PARTNERSHIP PROGRAM (UPP)  To:	SPECIAL STUDIES	10/2021	01/2020	<input checked="" type="checkbox"/>	<input type="checkbox"/>	<input type="checkbox"/>	<input type="checkbox"/>

NOTE: No checkmark, means the project was in the 2019-2022 TIP and is in the 2021-2024 TIP with the same schedule or was advanced to an earlier schedule.

Sorted by: Agency, Location, TIP Code

**EXHIBIT IV-2 - TXDOT DALLAS  
PROJECT IMPLEMENTATION/PROGRESS FROM PREVIOUS YEARS  
ROADWAY PROJECTS**

ORIGINAL CSJ	REVISED CSJ	AGENCY	TIP CODE	PROJECT LOCATION	PROJECT TYPE	ORIGINAL START DATE	REVISED START DATE	STARTED	COMPLETED	DELAYED	CANCELLED
0918-00-970	0918-00-304	NCTCOG	11691	VA From: CONGESTION MANAGEMENT/ASSET INFORMATION PLANNING TOOL  To: DEVELOP TOOL TO INTEGRATE DATA TO ENABLE CREATION OF CORRIDOR ANALYSES SHEETS BASED ON USER INTERFACE SELECTED	TRAVEL DEMAND MANAGEMENT	09/2019	08/2020	<input type="checkbox"/>	<input type="checkbox"/>	<input checked="" type="checkbox"/>	<input type="checkbox"/>
0918-00-971	0918-00-308	NCTCOG	11692	VA From: REGIONAL PARKING MANAGEMENT TOOLS & STRATEGIES PROGRAM  To:	TRANSPORTATION SYSTEM MGMT/OPERATIONS	09/2019	08/2020	<input type="checkbox"/>	<input type="checkbox"/>	<input checked="" type="checkbox"/>	<input type="checkbox"/>
0918-00-927	0918-00-927	NCTCOG	11693	VA From: SMART TRANSIT CORRIDORS AND WALKABLE PLACES  To:	TRANSPORTATION SYSTEM MGMT/OPERATIONS	09/2019	08/2020	<input type="checkbox"/>	<input type="checkbox"/>	<input checked="" type="checkbox"/>	<input type="checkbox"/>
0918-00-928	0918-00-928	NCTCOG	11693	VA From: SMART TRANSIT CORRIDORS AND WALKABLE PLACES  To:	TRANSPORTATION SYSTEM MGMT/OPERATIONS	09/2020	08/2021	<input type="checkbox"/>	<input type="checkbox"/>	<input checked="" type="checkbox"/>	<input type="checkbox"/>
0918-00-929	0918-00-929	NCTCOG	11693	VA From: SMART TRANSIT CORRIDORS AND WALKABLE PLACES  To:	TRANSPORTATION SYSTEM MGMT/OPERATIONS	09/2021	08/2022	<input type="checkbox"/>	<input type="checkbox"/>	<input checked="" type="checkbox"/>	<input type="checkbox"/>
0918-00-935	0918-00-935	NCTCOG	11694	VA From: REGIONAL AIR QUALITY INITIATIVES  To: IDENTIFY AND IMPLEMENT POLICIES/BEST PRACTICES TO IMPROVE AIR QUALITY AND ENSURE COMPLIANCE WITH FEDERAL STANDARDS;	SPECIAL STUDIES	09/2019	06/2020	<input type="checkbox"/>	<input type="checkbox"/>	<input checked="" type="checkbox"/>	<input type="checkbox"/>

NOTE: No checkmark, means the project was in the 2019-2022 TIP and is in the 2021-2024 TIP with the same schedule or was advanced to an earlier schedule.

Sorted by: Agency, Location, TIP Code

**EXHIBIT IV-2 - TXDOT DALLAS  
PROJECT IMPLEMENTATION/PROGRESS FROM PREVIOUS YEARS  
ROADWAY PROJECTS**

ORIGINAL CSJ	REVISED CSJ	AGENCY	TIP CODE	PROJECT LOCATION	PROJECT TYPE	ORIGINAL START DATE	REVISED START DATE	STARTED	COMPLETED	DELAYED	CANCELLED
0918-00-936	0918-00-936	NCTCOG	11694	VA From: REGIONAL AIR QUALITY INITIATIVES  To: IDENTIFY AND IMPLEMENT POLICIES/BEST PRACTICES TO IMPROVE AIR QUALITY AND ENSURE COMPLIANCE WITH FEDERAL STANDARDS;	SPECIAL STUDIES	09/2020	06/2021	<input type="checkbox"/>	<input type="checkbox"/>	<input checked="" type="checkbox"/>	<input type="checkbox"/>
0918-00-937	0918-00-937	NCTCOG	11694	VA From: REGIONAL AIR QUALITY INITIATIVES  To: IDENTIFY AND IMPLEMENT POLICIES/BEST PRACTICES TO IMPROVE AIR QUALITY AND ENSURE COMPLIANCE WITH FEDERAL STANDARDS;	SPECIAL STUDIES	09/2021	06/2022	<input type="checkbox"/>	<input type="checkbox"/>	<input checked="" type="checkbox"/>	<input type="checkbox"/>
0918-46-318	0918-46-318	NCTCOG	11698	VA From: INTERMODAL TRANSPORTATION HUB PLANNING STUDY  To: IN DENTON COUNTY	SPECIAL STUDIES	04/2020	04/2020	<input type="checkbox"/>	<input type="checkbox"/>	<input type="checkbox"/>	<input type="checkbox"/>
N/A	N/A	NCTCOG	11888.3	VA From: M&O - AVIATION EDUCATION, OUTREACH, AND IMPLEMENTATION  To:	SPECIAL STUDIES	10/2018	03/2019	<input checked="" type="checkbox"/>	<input type="checkbox"/>	<input checked="" type="checkbox"/>	<input type="checkbox"/>
N/A	N/A	NCTCOG	11888.9	VA From: AVIATION SUPPORT INTEGRATED SYSTEMS  To: UNMANNED AIRCRAFT SYSTEM PLANNING AND IMPLEMENTATION (ORDINANCES, LAND	SPECIAL STUDIES	10/2019	01/2020	<input checked="" type="checkbox"/>	<input type="checkbox"/>	<input checked="" type="checkbox"/>	<input type="checkbox"/>
N/A	N/A	NCTCOG	11892.1	VA From: M&O NASJRB  To:	SPECIAL STUDIES	09/2019	10/2019	<input checked="" type="checkbox"/>	<input type="checkbox"/>	<input checked="" type="checkbox"/>	<input type="checkbox"/>

NOTE: No checkmark, means the project was in the 2019-2022 TIP and is in the 2021-2024 TIP with the same schedule or was advanced to an earlier schedule.

Sorted by: Agency, Location, TIP Code

**EXHIBIT IV-2 - TXDOT DALLAS  
PROJECT IMPLEMENTATION/PROGRESS FROM PREVIOUS YEARS  
ROADWAY PROJECTS**

ORIGINAL CSJ	REVISED CSJ	AGENCY	TIP CODE	PROJECT LOCATION	PROJECT TYPE	ORIGINAL START DATE	REVISED START DATE	STARTED	COMPLETED	DELAYED	CANCELLED
0918-47-307	0918-47-307	NCTCOG	14085.2	VA From: OAK FARMS REGIONAL CORRIDORS CONCEPTUAL ENG STUDY; ALONG JEFFERSON BLVD VIADUCT/BLVD FROM YOUNG TO EWING; ALONG HOUSTON ST VIADUCT FROM YOUNG TO GREENBRIAR LN; To: ON GREENBRIAR LN FROM JEFFERSON BLVD TO BECKLEY AVE; ON EADS AVE FROM COLORADO TO HUTCHINS	BIKE/PEDESTRIAN, RAIL TRANSIT, RECONSTRUCTION, SAFETY	09/2020	09/2020	<input type="checkbox"/>	<input type="checkbox"/>	<input type="checkbox"/>	<input type="checkbox"/>
0918-00-975	0918-00-349	NCTCOG	20200	VA From: SUSTAINABILITY FOR TRANSIT To:	SPECIAL STUDIES	09/2014	06/2020	<input type="checkbox"/>	<input type="checkbox"/>	<input checked="" type="checkbox"/>	<input type="checkbox"/>
0918-47-905	0918-47-065	NCTCOG	20262	VA From: DALLAS COUNTY SHERIFF To: HIGHWAY TRAFFIC/MANAGEMENT OPERATIONS PROGRAM ON LIMITED ACCESS FACILITIES IN DALLAS COUNTY	SPECIAL STUDIES	09/2018	N/A	<input type="checkbox"/>	<input checked="" type="checkbox"/>	<input type="checkbox"/>	<input type="checkbox"/>
0918-00-976	0918-00-344	NCTCOG	20269	VA From: INCIDENT MANAGEMENT AND SAFETY PATROL PILOT PROGRAM To:	SAFETY	08/2021	08/2022	<input type="checkbox"/>	<input type="checkbox"/>	<input checked="" type="checkbox"/>	<input type="checkbox"/>
N/A	N/A	NCTCOG	25053	VA From: MICRO-DETENTION STORAGE SYSTEM WITHIN THE CITY OF UNIVERSITY PARK To:	SPECIAL STUDIES	03/2019	06/2019	<input checked="" type="checkbox"/>	<input type="checkbox"/>	<input checked="" type="checkbox"/>	<input type="checkbox"/>
N/A	N/A	NCTCOG	25054	VA From: BISHOP ARTS DISTRICT To:	BIKE/PEDESTRIAN	03/2019	06/2019	<input checked="" type="checkbox"/>	<input type="checkbox"/>	<input checked="" type="checkbox"/>	<input type="checkbox"/>

NOTE: No checkmark, means the project was in the 2019-2022 TIP and is in the 2021-2024 TIP with the same schedule or was advanced to an earlier schedule.

Sorted by: Agency, Location, TIP Code

**EXHIBIT IV-2 - TXDOT DALLAS  
PROJECT IMPLEMENTATION/PROGRESS FROM PREVIOUS YEARS  
ROADWAY PROJECTS**

ORIGINAL CSJ	REVISED CSJ	AGENCY	TIP CODE	PROJECT LOCATION	PROJECT TYPE	ORIGINAL START DATE	REVISED START DATE	STARTED	COMPLETED	DELAYED	CANCELLED
0918-47-294	0918-47-294	NCTCOG	25061	VA From: IRVING BICYCLE MASTER PLAN; CITYWIDE  To:	BIKE/PEDESTRIAN, SPECIAL STUDIES	04/2020	04/2020	<input type="checkbox"/>	<input type="checkbox"/>	<input type="checkbox"/>	<input type="checkbox"/>
0000-18-079	0000-18-079	NTTA	84146	DNT From: AT US 380  To:	NEW ROADWAY	03/2019	02/2020	<input checked="" type="checkbox"/>	<input type="checkbox"/>	<input checked="" type="checkbox"/>	<input type="checkbox"/>
0000-18-077	0000-18-077	NTTA	84141	PGBT From: IH 35E  To: BELT LINE ROAD (IRVING)	RECONSTRUCTION, HOV, ADDITION OF LANES	09/2018	09/2019	<input checked="" type="checkbox"/>	<input type="checkbox"/>	<input checked="" type="checkbox"/>	<input type="checkbox"/>
0000-18-078	0000-18-078	NTTA	84145	PGBT-WE From: SH 183  To: IH 20	ADDITION OF LANES	04/2019	08/2019	<input checked="" type="checkbox"/>	<input type="checkbox"/>	<input checked="" type="checkbox"/>	<input type="checkbox"/>
0918-24-156	0918-24-156	PLANO	20058	CS From: PARKER ROAD  To: AT COIT ROAD AND ALMA ROAD	INTERSECTION IMPROVEMENT	07/2018	07/2020	<input type="checkbox"/>	<input type="checkbox"/>	<input checked="" type="checkbox"/>	<input type="checkbox"/>
0918-24-155	0918-24-155	PLANO	20059	CS From: ON PARK BOULEVARD; FROM COIT ROAD  To: TO JUPITER ROAD	INTERSECTION IMPROVEMENT, TRAFFIC SIGNAL IMPROVEMENT	04/2018	06/2020	<input type="checkbox"/>	<input type="checkbox"/>	<input checked="" type="checkbox"/>	<input type="checkbox"/>

NOTE: No checkmark, means the project was in the 2019-2022 TIP and is in the 2021-2024 TIP with the same schedule or was advanced to an earlier schedule.

Sorted by: Agency, Location, TIP Code

**EXHIBIT IV-2 - TXDOT DALLAS  
PROJECT IMPLEMENTATION/PROGRESS FROM PREVIOUS YEARS  
ROADWAY PROJECTS**

ORIGINAL CSJ	REVISED CSJ	AGENCY	TIP CODE	PROJECT LOCATION	PROJECT TYPE	ORIGINAL START DATE	REVISED START DATE	STARTED	COMPLETED	DELAYED	CANCELLED
0918-24-154	0918-24-154	PLANO	20060	CS From: ON LEGACY DRIVE; INDEPENDENCE PARKWAY  To: TO K AVENUE	INTERSECTION IMPROVEMENT	10/2018	10/2020	<input type="checkbox"/>	<input type="checkbox"/>	<input checked="" type="checkbox"/>	<input type="checkbox"/>
0918-24-954	0918-24-253	PLANO	19007	SH 121 FRTG From: CUSTER RD  To: SPRING CREEK PKWY	TRAFFIC SIGNAL IMPROVEMENT	08/2020	09/2021	<input type="checkbox"/>	<input type="checkbox"/>	<input checked="" type="checkbox"/>	<input type="checkbox"/>
0918-24-239	0918-24-239	PLANO	14001	VA From: LEGACY TRANSPORTATION MANAGEMENT ASSOCIATION  To: NORTH PLANO - LEGACY BUSINESS AREA	TRAVEL DEMAND MANAGEMENT	02/2018	05/2019	<input checked="" type="checkbox"/>	<input type="checkbox"/>	<input checked="" type="checkbox"/>	<input type="checkbox"/>
0918-24-938	0918-24-251	PLANO	19005	VA From: PLANO CITYWIDE TRAFFIC CAMERA, TRAFFIC SIGNAL, AND SIGNAL COMMUNICATION UPGRADES  To:	TRAFFIC SIGNAL IMPROVEMENT	08/2020	06/2021	<input type="checkbox"/>	<input type="checkbox"/>	<input checked="" type="checkbox"/>	<input type="checkbox"/>
0918-24-262	0918-24-262	PLANO	25069	VA From: COLLIN CREEK MALL AT PARK BLVD AND US 75  To:	PARK & RIDE/RAIL STATION	10/2020	10/2020	<input type="checkbox"/>	<input type="checkbox"/>	<input type="checkbox"/>	<input type="checkbox"/>
0918-24-241	0918-24-241	PLANO	40042	VA From: LEGACY DRIVE/DALLAS PARKWAY PEDESTRIAN/BICYCLE CROSSING  To: LEGACY DR BRIDGE AT DALLAS NORTH TOLLWAY	BIKE/PEDESTRIAN	11/2018	06/2020	<input type="checkbox"/>	<input type="checkbox"/>	<input checked="" type="checkbox"/>	<input type="checkbox"/>

NOTE: No checkmark, means the project was in the 2019-2022 TIP and is in the 2021-2024 TIP with the same schedule or was advanced to an earlier schedule.

Sorted by: Agency, Location, TIP Code

**EXHIBIT IV-2 - TXDOT DALLAS  
PROJECT IMPLEMENTATION/PROGRESS FROM PREVIOUS YEARS  
ROADWAY PROJECTS**

ORIGINAL CSJ	REVISED CSJ	AGENCY	TIP CODE	PROJECT LOCATION	PROJECT TYPE	ORIGINAL START DATE	REVISED START DATE	STARTED	COMPLETED	DELAYED	CANCELLED
1315-01-027	1315-01-027	PROSPER	20295.2	FM 1385 From: NORTH OF FISHTRAP ROAD  To: SOUTH OF FISHTRAP ROAD	INTERSECTION IMPROVEMENT	12/2018	03/2020	<input type="checkbox"/>	<input type="checkbox"/>	<input checked="" type="checkbox"/>	<input type="checkbox"/>
0918-47-074	0918-47-074	RICHARDSON	11794.2	CS From: ON CAMPBELL RD FROM COLLINS  To: US 75	ADDITION OF LANES	08/2019	03/2020	<input type="checkbox"/>	<input type="checkbox"/>	<input checked="" type="checkbox"/>	<input type="checkbox"/>
0047-07-236	0047-07-236	RICHARDSON	11794.3	US 75 From: AT CAMPBELL ROAD  To:	INTERSECTION IMPROVEMENT	10/2019	03/2020	<input type="checkbox"/>	<input type="checkbox"/>	<input checked="" type="checkbox"/>	<input type="checkbox"/>
0918-47-965	0918-47-965	RICHARDSON	14073	US 75 From: US 75 NORTHBOUND FRONTAGE ROAD FROM RENNER ROAD  To: W CITY LINE DRIVE	BIKE/PEDESTRIAN	06/2022	05/2024	<input type="checkbox"/>	<input type="checkbox"/>	<input checked="" type="checkbox"/>	<input type="checkbox"/>
0918-47-077	0918-47-077	RICHARDSON	11116	VA From: ON DUCK CREEK TRAIL, FROM PLANO RD  To: CAMPBELL/US 75 IN RICHARDSON	BIKE/PEDESTRIAN	12/2018	01/2020	<input checked="" type="checkbox"/>	<input type="checkbox"/>	<input checked="" type="checkbox"/>	<input type="checkbox"/>
1017-01-015	1017-01-015	ROCKWALL CO	55006	FM 552 From: SH 205  To: SH 66	ADDITION OF LANES	06/2017	06/2017	<input type="checkbox"/>	<input type="checkbox"/>	<input type="checkbox"/>	<input type="checkbox"/>

NOTE: No checkmark, means the project was in the 2019-2022 TIP and is in the 2021-2024 TIP with the same schedule or was advanced to an earlier schedule.

Sorted by: Agency, Location, TIP Code

**EXHIBIT IV-2 - TXDOT DALLAS  
PROJECT IMPLEMENTATION/PROGRESS FROM PREVIOUS YEARS  
ROADWAY PROJECTS**

ORIGINAL CSJ	REVISED CSJ	AGENCY	TIP CODE		PROJECT LOCATION	PROJECT TYPE	ORIGINAL START DATE	REVISED START DATE	STARTED	COMPLETED	DELAYED	CANCELLED
0000-18-071	0000-18-071	ROWLETT	83030	CS	From: ON HICKOX RD FROM TOLER RD  To: MERRITT RD	ADDITION OF LANES	01/2020	01/2025	<input type="checkbox"/>	<input type="checkbox"/>	<input checked="" type="checkbox"/>	<input type="checkbox"/>
0000-18-033	0000-18-033	ROWLETT	83144	CS	From: CHAHA RD FROM ROWLETT RD  To: KIRBY RD	ADDITION OF LANES	09/2021	09/2021	<input type="checkbox"/>	<input type="checkbox"/>	<input type="checkbox"/>	<input type="checkbox"/>
0918-47-207	0918-47-207	ROWLETT	40044	VA	From: ALONG CHIESA ROAD FROM SCHRADE ROAD  To: NORTH OF MILLER ROAD	BIKE/PEDESTRIAN, SAFETY	06/2020	08/2020	<input type="checkbox"/>	<input type="checkbox"/>	<input checked="" type="checkbox"/>	<input type="checkbox"/>
0918-47-240	0918-47-240	SACHSE	14024	CS	From: ON MERRITT RD/WOODBRIDGE PKWY FROM PLEASANT VALLEY ROAD  To: NORTH OF SACHSE ROAD	ADDITION OF LANES, BIKE/PEDESTRIAN, INTERSECTION IMPROVEMENT, RECONSTRUCTION	01/2019	04/2022	<input type="checkbox"/>	<input type="checkbox"/>	<input checked="" type="checkbox"/>	<input type="checkbox"/>
0495-01-066	0495-01-066	TERRELL	83224	SP 557	From: FM 148  To: IH 20	NEW ROADWAY	01/2020	01/2025	<input type="checkbox"/>	<input type="checkbox"/>	<input checked="" type="checkbox"/>	<input type="checkbox"/>
0918-11-099	0918-11-099	TERRELL	40046	VA	From: DR. BRUCE WOOD ELEMENTARY SCHOOL CONNECTION EXTENSIONS; SAFE ROUTES TO SCHOOL  To: ALONG ROCKWALL AVE, BAKER ST, PACIFIC AVE, AND GRIFFITH AVE	BIKE/PEDESTRIAN	05/2019	05/2020	<input type="checkbox"/>	<input type="checkbox"/>	<input checked="" type="checkbox"/>	<input type="checkbox"/>

NOTE: No checkmark, means the project was in the 2019-2022 TIP and is in the 2021-2024 TIP with the same schedule or was advanced to an earlier schedule.

Sorted by: Agency, Location, TIP Code



**EXHIBIT IV-2 - TXDOT DALLAS  
PROJECT IMPLEMENTATION/PROGRESS FROM PREVIOUS YEARS  
ROADWAY PROJECTS**

ORIGINAL CSJ	REVISED CSJ	AGENCY	TIP CODE	PROJECT LOCATION		PROJECT TYPE	ORIGINAL START DATE	REVISED START DATE	STARTED	COMPLETED	DELAYED	CANCELLED
0353-02-053	0353-02-053	TXDOT-DALLAS	51060	BS 114K	From: AT UP RAILROAD UNDERPASS  To: IN ROANOKE DOT NO 795 342V	GRADE SEPARATION, RAIL TRANSIT	11/2018	11/2019	<input checked="" type="checkbox"/>	<input type="checkbox"/>	<input checked="" type="checkbox"/>	<input type="checkbox"/>
0918-45-999	0918-47-246	TXDOT-DALLAS	14032	CS	From: ON EAST BEAR CREEK ROAD FROM HAMPTON ROAD  To: IH 35E	ADDITION OF LANES, BIKE/PEDESTRIAN, INTERSECTION IMPROVEMENT, RECONSTRUCTION	09/2021	06/2024	<input type="checkbox"/>	<input type="checkbox"/>	<input checked="" type="checkbox"/>	<input type="checkbox"/>
1394-02-027	1394-02-027	TXDOT-DALLAS	13020	FM 1387	From: MIDLOTHIAN PARKWAY  To: FM 664	RECONSTRUCTION, ADDITION OF LANES	12/2022	09/2025	<input type="checkbox"/>	<input type="checkbox"/>	<input checked="" type="checkbox"/>	<input type="checkbox"/>
1392-03-012	1392-03-012	TXDOT-DALLAS	55236	FM 1461	From: WEST OF COUNTY ROAD 166  To: CR 123	ADDITION OF LANES	04/2016	04/2016	<input type="checkbox"/>	<input type="checkbox"/>	<input type="checkbox"/>	<input type="checkbox"/>
1973-01-015	1973-01-015	TXDOT-DALLAS	55237	FM 1461	From: SH 289  To: WEST OF COUNTY ROAD 166	ADDITION OF LANES, RECONSTRUCTION	04/2016	04/2016	<input type="checkbox"/>	<input type="checkbox"/>	<input type="checkbox"/>	<input type="checkbox"/>
0751-05-001	0751-05-001	TXDOT-DALLAS	83284	FM 148	From: SOUTH OF FM 3039  To: US 175	NEW ROADWAY	01/2015	07/2019	<input type="checkbox"/>	<input type="checkbox"/>	<input checked="" type="checkbox"/>	<input type="checkbox"/>

NOTE: No checkmark, means the project was in the 2019-2022 TIP and is in the 2021-2024 TIP with the same schedule or was advanced to an earlier schedule.

Sorted by: Agency, Location, TIP Code

**EXHIBIT IV-2 - TXDOT DALLAS  
PROJECT IMPLEMENTATION/PROGRESS FROM PREVIOUS YEARS  
ROADWAY PROJECTS**

ORIGINAL CSJ	REVISED CSJ	AGENCY	TIP CODE	PROJECT LOCATION	PROJECT TYPE	ORIGINAL START DATE	REVISED START DATE	STARTED	COMPLETED	DELAYED	CANCELLED
1951-01-011	1951-01-011	TXDOT-DALLAS	55239	FM 1515 From: BONNIE BRAE  To: MASCH BRANCH ROAD	ADDITION OF LANES	01/2031	03/2018	<input type="checkbox"/>	<input type="checkbox"/>	<input type="checkbox"/>	<input type="checkbox"/>
1217-01-019	1217-01-019	TXDOT-DALLAS	55256	FM 1641 From: FM 548  To: FM 148	ADDITION OF LANES, RECONSTRUCTION	10/2019	09/2020	<input type="checkbox"/>	<input type="checkbox"/>	<input checked="" type="checkbox"/>	<input type="checkbox"/>
2351-01-017	2351-01-017	TXDOT-DALLAS	54005	FM 2478 From: US 380  To: FM 1461	INTERSECTION IMPROVEMENT, ADDITION OF LANES	09/2020	09/2020	<input type="checkbox"/>	<input type="checkbox"/>	<input type="checkbox"/>	<input type="checkbox"/>
2351-02-014	2351-02-014	TXDOT-DALLAS	54005.1	FM 2478 From: FM 1461  To: NORTH OF FM 1461	INTERSECTION IMPROVEMENT, RECONSTRUCTION, ADDITION OF LANES	09/2020	09/2020	<input type="checkbox"/>	<input type="checkbox"/>	<input type="checkbox"/>	<input type="checkbox"/>
2679-02-008	2679-02-008	TXDOT-DALLAS	20083	FM 2514 From: FM 2551  To: WEST OF FM 1378	ADDITION OF LANES, INTERSECTION IMPROVEMENT, BIKE/PEDESTRIAN	05/2018	06/2018	<input checked="" type="checkbox"/>	<input type="checkbox"/>	<input checked="" type="checkbox"/>	<input type="checkbox"/>
2679-03-016	2679-03-016	TXDOT-DALLAS	55037	FM 2514 From: NORTH OF DRAIN DRIVE  To: BROWN STREET	ADDITION OF LANES	04/2021	01/2022	<input type="checkbox"/>	<input type="checkbox"/>	<input checked="" type="checkbox"/>	<input type="checkbox"/>

NOTE: No checkmark, means the project was in the 2019-2022 TIP and is in the 2021-2024 TIP with the same schedule or was advanced to an earlier schedule.

Sorted by: Agency, Location, TIP Code

**EXHIBIT IV-2 - TXDOT DALLAS  
PROJECT IMPLEMENTATION/PROGRESS FROM PREVIOUS YEARS  
ROADWAY PROJECTS**

ORIGINAL CSJ	REVISED CSJ	AGENCY	TIP CODE	PROJECT LOCATION	PROJECT TYPE	ORIGINAL START DATE	REVISED START DATE	STARTED	COMPLETED	DELAYED	CANCELLED
2679-03-015	2679-03-015	TXDOT-DALLAS	55038	FM 2514 From: EAST OF LAVON PARKWAY  To: NORTH OF DRAIN DRIVE	ADDITION OF LANES	04/2021	01/2022	<input type="checkbox"/>	<input type="checkbox"/>	<input checked="" type="checkbox"/>	<input type="checkbox"/>
2056-01-042	2056-01-042	TXDOT-DALLAS	83209	FM 2551 From: FM 2514  To: FM 2170	ADDITION OF LANES	01/2020	07/2022	<input type="checkbox"/>	<input type="checkbox"/>	<input checked="" type="checkbox"/>	<input type="checkbox"/>
1310-01-043	1310-01-043	TXDOT-DALLAS	55205	FM 407 From: GULF AVE  To: WEST OF SAGE DRIVE	RECONSTRUCTION	10/2016	04/2021	<input type="checkbox"/>	<input type="checkbox"/>	<input checked="" type="checkbox"/>	<input type="checkbox"/>
1567-02-020	1567-02-020	TXDOT-DALLAS	20004.1	FM 423 From: STEWARTS CREEK ROAD  To: SH 121	ADDITION OF LANES	09/2011	09/2011	<input checked="" type="checkbox"/>	<input checked="" type="checkbox"/>	<input type="checkbox"/>	<input type="checkbox"/>
0816-04-101	0816-04-101	TXDOT-DALLAS	35004	FM 455 From: US 75  To: CR 286	RECONSTRUCTION, ADDITION OF LANES	06/2018	12/2015	<input checked="" type="checkbox"/>	<input type="checkbox"/>	<input type="checkbox"/>	<input type="checkbox"/>
0816-02-072	0816-02-072	TXDOT-DALLAS	83255	FM 455 From: WEST OF FM 2450  To: EAST OF MARION RD	ADDITION OF LANES	05/2021	01/2022	<input type="checkbox"/>	<input type="checkbox"/>	<input checked="" type="checkbox"/>	<input type="checkbox"/>

NOTE: No checkmark, means the project was in the 2019-2022 TIP and is in the 2021-2024 TIP with the same schedule or was advanced to an earlier schedule.

Sorted by: Agency, Location, TIP Code

**EXHIBIT IV-2 - TXDOT DALLAS  
PROJECT IMPLEMENTATION/PROGRESS FROM PREVIOUS YEARS  
ROADWAY PROJECTS**

ORIGINAL CSJ	REVISED CSJ	AGENCY	TIP CODE	PROJECT LOCATION	PROJECT TYPE	ORIGINAL START DATE	REVISED START DATE	STARTED	COMPLETED	DELAYED	CANCELLED
0619-03-061	0619-03-061	TXDOT-DALLAS	14069	FM 544 From: AT FM 1378 (COUNTRY CLUB ROAD)  To:	INTERSECTION IMPROVEMENT	05/2023	05/2023	<input type="checkbox"/>	<input type="checkbox"/>	<input type="checkbox"/>	<input type="checkbox"/>
1013-01-038	1013-01-038	TXDOT-DALLAS	55263	FM 546 From: AT FM 3286 INTERSECTION  To:	INTERSECTION IMPROVEMENT	05/2019	09/2020	<input type="checkbox"/>	<input type="checkbox"/>	<input checked="" type="checkbox"/>	<input type="checkbox"/>
2588-02-008	2588-02-008	TXDOT-DALLAS	13017	FM 548 From: S OF SH 205 (KAUFMAN COUNTY LINE)  To: SH 205	RECONSTRUCTION, ADDITION OF LANES	03/2023	03/2023	<input type="checkbox"/>	<input type="checkbox"/>	<input type="checkbox"/>	<input type="checkbox"/>
2588-01-017	2588-01-017	TXDOT-DALLAS	55111	FM 548 From: WINDMILL FARMS BLVD  To: S OF SH 205 (ROCKWALL C/L)	ADDITION OF LANES, RECONSTRUCTION	03/2023	03/2023	<input type="checkbox"/>	<input type="checkbox"/>	<input type="checkbox"/>	<input type="checkbox"/>
2588-01-022	2588-01-022	TXDOT-DALLAS	55111.2	FM 548 From: NORTH OF US 80  To: WINDMILL FARMS BLVD	ADDITION OF LANES, RECONSTRUCTION	03/2023	03/2023	<input type="checkbox"/>	<input type="checkbox"/>	<input type="checkbox"/>	<input type="checkbox"/>
2588-01-020	2588-01-020	TXDOT-DALLAS	55265	FM 548 From: US 80  To: FM 1641	ADDITION OF LANES, RECONSTRUCTION	02/2020	11/2020	<input type="checkbox"/>	<input type="checkbox"/>	<input checked="" type="checkbox"/>	<input type="checkbox"/>

NOTE: No checkmark, means the project was in the 2019-2022 TIP and is in the 2021-2024 TIP with the same schedule or was advanced to an earlier schedule.

Sorted by: Agency, Location, TIP Code

**EXHIBIT IV-2 - TXDOT DALLAS  
PROJECT IMPLEMENTATION/PROGRESS FROM PREVIOUS YEARS  
ROADWAY PROJECTS**

ORIGINAL CSJ	REVISED CSJ	AGENCY	TIP CODE	PROJECT LOCATION		PROJECT TYPE	ORIGINAL START DATE	REVISED START DATE	STARTED	COMPLETED	DELAYED	CANCELLED
1051-01-052	1051-01-052	TXDOT-DALLAS	13028	FM 664	From: FM 1387  To: WESTMORELAND ROAD	ADDITION OF LANES	09/2023	07/2023	<input type="checkbox"/>	<input type="checkbox"/>	<input type="checkbox"/>	<input type="checkbox"/>
1051-01-051	N/A	TXDOT-DALLAS	13035	FM 664	From: IH 35E  To: IH 45	RECONSTRUCTION, ADDITION OF LANES	05/2023	N/A	<input type="checkbox"/>	<input type="checkbox"/>	<input type="checkbox"/>	<input checked="" type="checkbox"/>
1051-01-051	1051-01-051	TXDOT-DALLAS	13035.1	FM 664	From: IH 35E  To: WEST OF FERRIS ROAD	ADDITION OF LANES, RECONSTRUCTION	05/2023	09/2023	<input type="checkbox"/>	<input type="checkbox"/>	<input checked="" type="checkbox"/>	<input type="checkbox"/>
1051-03-001	1051-03-001	TXDOT-DALLAS	13035.2	FM 664	From: WEST OF FERRIS ROAD  To: IH 45	NEW ROADWAY	09/2023	09/2023	<input type="checkbox"/>	<input type="checkbox"/>	<input type="checkbox"/>	<input type="checkbox"/>
1051-01-038	1051-01-038	TXDOT-DALLAS	83223	FM 664	From: US 287 IN WAXAHACHIE  To: FM 1387	ADDITION OF LANES, RECONSTRUCTION	08/2045	01/2021	<input type="checkbox"/>	<input type="checkbox"/>	<input type="checkbox"/>	<input type="checkbox"/>
2374-04-060	2374-04-060	TXDOT-DALLAS	11265	IH 20	From: NORTH MAIN STREET  To: CAMP WISDOM ROAD	NEW ROADWAY	12/2018	12/2018	<input checked="" type="checkbox"/>	<input type="checkbox"/>	<input type="checkbox"/>	<input type="checkbox"/>

NOTE: No checkmark, means the project was in the 2019-2022 TIP and is in the 2021-2024 TIP with the same schedule or was advanced to an earlier schedule.

Sorted by: Agency, Location, TIP Code

**EXHIBIT IV-2 - TXDOT DALLAS  
PROJECT IMPLEMENTATION/PROGRESS FROM PREVIOUS YEARS  
ROADWAY PROJECTS**

ORIGINAL CSJ	REVISED CSJ	AGENCY	TIP CODE	PROJECT LOCATION		PROJECT TYPE	ORIGINAL START DATE	REVISED START DATE	STARTED	COMPLETED	DELAYED	CANCELLED
2374-03-074	2374-03-074	TXDOT-DALLAS	20066	IH 20	From: AT BONNIE VIEW RD  To:	INTERSECTION IMPROVEMENT	01/2020	05/2021	<input type="checkbox"/>	<input type="checkbox"/>	<input checked="" type="checkbox"/>	<input type="checkbox"/>
0009-11-181	0009-11-254	TXDOT-DALLAS	13030	IH 30	From: IH 35E  To: IH 45	ADDITION OF LANES, RECONSTRUCTION	09/2022	09/2022	<input type="checkbox"/>	<input type="checkbox"/>	<input type="checkbox"/>	<input type="checkbox"/>
0009-12-219	0009-12-219	TXDOT-DALLAS	13036	IH 30	From: SH 205  To: WEST OF FM 2642 (HUNT COUNTY LINE)	ADDITION OF LANES, INTERCHANGE	11/2021	09/2022	<input type="checkbox"/>	<input type="checkbox"/>	<input checked="" type="checkbox"/>	<input type="checkbox"/>
0009-11-129	0009-11-129	TXDOT-DALLAS	13043	IH 30	From: IH 45  To: BASS PRO DRIVE	ADDITION OF LANES, HOV/MANAGED/EXPRESS	09/2023	06/2020	<input type="checkbox"/>	<input type="checkbox"/>	<input type="checkbox"/>	<input type="checkbox"/>
1068-04-909	1068-04-175	TXDOT-DALLAS	14035	IH 30	From: TARRANT COUNTY LINE  To: BECKLEY AVENUE	HOV/MANAGED/EXPRESS	09/2018	06/2019	<input checked="" type="checkbox"/>	<input type="checkbox"/>	<input checked="" type="checkbox"/>	<input type="checkbox"/>
0009-11-241	0009-11-241	TXDOT-DALLAS	55169	IH 30	From: BASS PRO DRIVE  To: DALROCK RD	BRIDGE, INTERCHANGE, NEW ROADWAY	03/2021	03/2021	<input type="checkbox"/>	<input type="checkbox"/>	<input type="checkbox"/>	<input type="checkbox"/>

NOTE: No checkmark, means the project was in the 2019-2022 TIP and is in the 2021-2024 TIP with the same schedule or was advanced to an earlier schedule.

Sorted by: Agency, Location, TIP Code

**EXHIBIT IV-2 - TXDOT DALLAS  
PROJECT IMPLEMENTATION/PROGRESS FROM PREVIOUS YEARS  
ROADWAY PROJECTS**

ORIGINAL CSJ	REVISED CSJ	AGENCY	TIP CODE	PROJECT LOCATION	PROJECT TYPE	ORIGINAL START DATE	REVISED START DATE	STARTED	COMPLETED	DELAYED	CANCELLED
0009-12-220	0009-12-220	TXDOT-DALLAS	55195	IH 30 From: DALROCK  To: EAST OF HORIZON	ADDITION OF LANES, INTERCHANGE, NEW ROADWAY, RECONSTRUCTION	09/2022	09/2022	<input type="checkbox"/>	<input type="checkbox"/>	<input type="checkbox"/>	<input type="checkbox"/>
0009-12-215	0009-12-215	TXDOT-DALLAS	55221	IH 30 From: DALROCK RD (DALLAS C/L)  To: SH 205	ADDITION OF LANES	01/2022	09/2022	<input type="checkbox"/>	<input type="checkbox"/>	<input checked="" type="checkbox"/>	<input type="checkbox"/>
0009-12-221	0009-12-221	TXDOT-DALLAS	55222	IH 30 From: DALROCK RD (ROCKWALL C/L)  To: EAST OF DALROCK RD	INTERCHANGE, RECONSTRUCTION	03/2021	03/2021	<input type="checkbox"/>	<input type="checkbox"/>	<input type="checkbox"/>	<input type="checkbox"/>
0009-11-248	0009-11-248	TXDOT-DALLAS	55253	IH 30 From: AT BASS PRO DRIVE  To:	INTERCHANGE	04/2019	10/2019	<input checked="" type="checkbox"/>	<input type="checkbox"/>	<input type="checkbox"/>	<input type="checkbox"/>
0195-03-090	0195-03-090	TXDOT-DALLAS	13033.3	IH 35 From: IH 35W  To: US 380	ADDITION OF LANES, INTERCHANGE, RECONSTRUCTION	01/2023	01/2023	<input type="checkbox"/>	<input type="checkbox"/>	<input type="checkbox"/>	<input type="checkbox"/>
0195-02-074	0195-02-074	TXDOT-DALLAS	55197	IH 35 From: US 77 (NORTH OF DENTON)  To: COOKE COUNTY LINE	ADDITION OF LANES, RECONSTRUCTION	09/2022	09/2022	<input type="checkbox"/>	<input type="checkbox"/>	<input type="checkbox"/>	<input type="checkbox"/>

NOTE: No checkmark, means the project was in the 2019-2022 TIP and is in the 2021-2024 TIP with the same schedule or was advanced to an earlier schedule.

Sorted by: Agency, Location, TIP Code

**EXHIBIT IV-2 - TXDOT DALLAS  
PROJECT IMPLEMENTATION/PROGRESS FROM PREVIOUS YEARS  
ROADWAY PROJECTS**

ORIGINAL CSJ	REVISED CSJ	AGENCY	TIP CODE	PROJECT LOCATION		PROJECT TYPE	ORIGINAL START DATE	REVISED START DATE	STARTED	COMPLETED	DELAYED	CANCELLED
0195-03-087	0195-03-087	TXDOT-DALLAS	55198	IH 35	From: US 380  To: US 77 NORTH OF DENTON	ADDITION OF LANES, RECONSTRUCTION	09/2022	09/2022	<input type="checkbox"/>	<input type="checkbox"/>	<input type="checkbox"/>	<input type="checkbox"/>
0195-02-076	0195-02-076	TXDOT-DALLAS	55250	IH 35	From: AT FM 455  To:	ADDITION OF LANES, RECONSTRUCTION	08/2022	08/2022	<input type="checkbox"/>	<input type="checkbox"/>	<input type="checkbox"/>	<input type="checkbox"/>
0196-02-128	0196-02-128	TXDOT-DALLAS	13033.1	IH 35E	From: AT 1171 AND MAIN STREET  To:	INTERCHANGE, RECONSTRUCTION	01/2023	01/2023	<input type="checkbox"/>	<input type="checkbox"/>	<input type="checkbox"/>	<input type="checkbox"/>
0196-02-127	0196-02-127	TXDOT-DALLAS	13033.2	IH 35E	From: AT BS 121  To:	INTERCHANGE, RECONSTRUCTION	01/2023	01/2023	<input type="checkbox"/>	<input type="checkbox"/>	<input type="checkbox"/>	<input type="checkbox"/>
0196-02-126	0196-02-126	TXDOT-DALLAS	13033.4	IH 35E	From: AT CORPORATE DRIVE  To:	INTERCHANGE, RECONSTRUCTION	01/2023	01/2023	<input type="checkbox"/>	<input type="checkbox"/>	<input type="checkbox"/>	<input type="checkbox"/>
0442-03-042	0442-03-042	TXDOT-DALLAS	13034	IH 35E	From: AT FM 664  To:	INTERCHANGE	09/2021	03/2022	<input type="checkbox"/>	<input type="checkbox"/>	<input checked="" type="checkbox"/>	<input type="checkbox"/>

NOTE: No checkmark, means the project was in the 2019-2022 TIP and is in the 2021-2024 TIP with the same schedule or was advanced to an earlier schedule.

Sorted by: Agency, Location, TIP Code



**EXHIBIT IV-2 - TXDOT DALLAS  
PROJECT IMPLEMENTATION/PROGRESS FROM PREVIOUS YEARS  
ROADWAY PROJECTS**

ORIGINAL CSJ	REVISED CSJ	AGENCY	TIP CODE	PROJECT LOCATION	PROJECT TYPE	ORIGINAL START DATE	REVISED START DATE	STARTED	COMPLETED	DELAYED	CANCELLED
0048-04-094	0048-04-094	TXDOT-DALLAS	13042	IH 35E From: AT FM 387 (BUTCHER ROAD)  To:	ADDITION OF LANES, GRADE SEPARATION, INTERCHANGE	09/2020	08/2022	<input type="checkbox"/>	<input type="checkbox"/>	<input checked="" type="checkbox"/>	<input type="checkbox"/>
0442-02-161	0442-02-161	TXDOT-DALLAS	14032.2	IH 35E From: AT BEAR CREEK ROAD  To:	BIKE/PEDESTRIAN, INTERSECTION IMPROVEMENT	08/2022	06/2024	<input type="checkbox"/>	<input type="checkbox"/>	<input checked="" type="checkbox"/>	<input type="checkbox"/>
0196-01-109	0196-01-109	TXDOT-DALLAS	25033.3	IH 35E From: SOUTH OF MAYHILL ROAD  To: SOUTH OF SL 288	GRADE SEPARATION, RECONSTRUCTION	05/2021	05/2021	<input type="checkbox"/>	<input type="checkbox"/>	<input type="checkbox"/>	<input type="checkbox"/>
0196-02-131	0196-02-131	TXDOT-DALLAS	25068	IH 35E From: GARDEN RIDGE BLVD  To: LAKE LEWISVILLE BRIDGE	BOTTLENECK REMOVAL	03/2022	03/2022	<input type="checkbox"/>	<input type="checkbox"/>	<input type="checkbox"/>	<input type="checkbox"/>
0442-02-162	0442-02-162	TXDOT-DALLAS	54119.5	IH 35E From: ELLIS COUNTY LINE  To: BEAR CREEK ROAD	INTERCHANGE	06/2022	06/2022	<input type="checkbox"/>	<input type="checkbox"/>	<input type="checkbox"/>	<input type="checkbox"/>
0442-03-044	0442-03-044	TXDOT-DALLAS	54119.6	IH 35E From: REESE DRIVE  To: DALLAS COUNTY LINE	INTERCHANGE	09/2044	06/2022	<input type="checkbox"/>	<input type="checkbox"/>	<input type="checkbox"/>	<input type="checkbox"/>

NOTE: No checkmark, means the project was in the 2019-2022 TIP and is in the 2021-2024 TIP with the same schedule or was advanced to an earlier schedule.

Sorted by: Agency, Location, TIP Code

**EXHIBIT IV-2 - TXDOT DALLAS  
PROJECT IMPLEMENTATION/PROGRESS FROM PREVIOUS YEARS  
ROADWAY PROJECTS**

ORIGINAL CSJ	REVISED CSJ	AGENCY	TIP CODE	PROJECT LOCATION		PROJECT TYPE	ORIGINAL START DATE	REVISED START DATE	STARTED	COMPLETED	DELAYED	CANCELLED
0196-03-199	0196-03-199	TXDOT-DALLAS	55061	IH 35E	From: IH 30  To: NORTH OF OAK LAWN AVE	ADDITION OF LANES	01/2023	01/2023	<input type="checkbox"/>	<input type="checkbox"/>	<input type="checkbox"/>	<input type="checkbox"/>
0048-04-092	0048-04-092	TXDOT-DALLAS	55227	IH 35E	From: AT FM 1446  To:	ADDITION OF LANES, INTERCHANGE, BOTTLENECK REMOVAL	09/2044	06/2022	<input type="checkbox"/>	<input type="checkbox"/>	<input type="checkbox"/>	<input type="checkbox"/>
0081-13-065	0081-13-065	TXDOT-DALLAS	55259	IH 35W	From: DALE EARNHARDT WAY  To: SOUTH OF IH 35E/IH 35W INTERCHANGE	ADDITION OF LANES, RECONSTRUCTION	03/2018	03/2018	<input checked="" type="checkbox"/>	<input type="checkbox"/>	<input type="checkbox"/>	<input type="checkbox"/>
0092-03-053	0092-03-053	TXDOT-DALLAS	13029	IH 45	From: AT FM 664  To:	INTERCHANGE	09/2021	08/2022	<input type="checkbox"/>	<input type="checkbox"/>	<input checked="" type="checkbox"/>	<input type="checkbox"/>
0092-05-051	0092-05-051	TXDOT-DALLAS	25042	IH 45	From: AT FM 1181  To:	ADDITION OF LANES, BOTTLENECK REMOVAL, INTERSECTION IMPROVEMENT	10/2018	02/2019	<input checked="" type="checkbox"/>	<input type="checkbox"/>	<input checked="" type="checkbox"/>	<input type="checkbox"/>
0092-14-088	0092-14-088	TXDOT-DALLAS	55067	IH 45	From: LENWAY ST  To: GOOD LATIMER	INTERCHANGE	03/2019	12/2019	<input checked="" type="checkbox"/>	<input type="checkbox"/>	<input checked="" type="checkbox"/>	<input type="checkbox"/>

NOTE: No checkmark, means the project was in the 2019-2022 TIP and is in the 2021-2024 TIP with the same schedule or was advanced to an earlier schedule.

Sorted by: Agency, Location, TIP Code

**EXHIBIT IV-2 - TXDOT DALLAS  
PROJECT IMPLEMENTATION/PROGRESS FROM PREVIOUS YEARS  
ROADWAY PROJECTS**

ORIGINAL CSJ	REVISED CSJ	AGENCY	TIP CODE	PROJECT LOCATION		PROJECT TYPE	ORIGINAL START DATE	REVISED START DATE	STARTED	COMPLETED	DELAYED	CANCELLED
0092-02-125	0092-02-125	TXDOT-DALLAS	55206	IH 45	From: AT DOWDY FERRY RD  To:	INTERSECTION IMPROVEMENT	09/2018	09/2020	<input type="checkbox"/>	<input type="checkbox"/>	<input checked="" type="checkbox"/>	<input type="checkbox"/>
0092-02-130	0092-02-130	TXDOT-DALLAS	55249	IH 45	From: AT SL 9  To:	INTERSECTION IMPROVEMENT, INTERCHANGE, RECONSTRUCTION	03/2021	03/2021	<input type="checkbox"/>	<input type="checkbox"/>	<input type="checkbox"/>	<input type="checkbox"/>
2374-07-074	2374-07-074	TXDOT-DALLAS	14047	IH 635	From: AT BELT LINE ROAD  To:	BIKE/PEDESTRIAN, INTERSECTION IMPROVEMENT, ITS, TRAFFIC SIGNAL IMPROVEMENT	03/2024	03/2024	<input type="checkbox"/>	<input type="checkbox"/>	<input type="checkbox"/>	<input type="checkbox"/>
0918-47-939	2374-01-175	TXDOT-DALLAS	20263	IH 635	From: HOV 2 AND 3+ SUBSIDY FOR IH 635 (LBJ)  To:	HOV	09/2018	09/2018	<input checked="" type="checkbox"/>	<input type="checkbox"/>	<input type="checkbox"/>	<input type="checkbox"/>
2374-07-063	2374-07-063	TXDOT-DALLAS	54047	IH 635	From: ROYAL LANE  To: WEST OF BELT LINE RD (DESIGN ONLY)	NEW ROADWAY	01/2018	01/2018	<input type="checkbox"/>	<input type="checkbox"/>	<input type="checkbox"/>	<input type="checkbox"/>
2374-01-171	2374-01-171	TXDOT-DALLAS	54111	IH 635	From: AT SKILLMAN/AUDELIA INTERCHANGE  To:	INTERCHANGE	08/2019	08/2019	<input checked="" type="checkbox"/>	<input type="checkbox"/>	<input type="checkbox"/>	<input type="checkbox"/>

NOTE: No checkmark, means the project was in the 2019-2022 TIP and is in the 2021-2024 TIP with the same schedule or was advanced to an earlier schedule.

Sorted by: Agency, Location, TIP Code

**EXHIBIT IV-2 - TXDOT DALLAS  
PROJECT IMPLEMENTATION/PROGRESS FROM PREVIOUS YEARS  
ROADWAY PROJECTS**

ORIGINAL CSJ	REVISED CSJ	AGENCY	TIP CODE	PROJECT LOCATION	PROJECT TYPE	ORIGINAL START DATE	REVISED START DATE	STARTED	COMPLETED	DELAYED	CANCELLED
N/A	N/A	TXDOT-DALLAS	55060	IH 635 From: MILLER ROAD  To: WEST OF THE KCS RR (WEST OF SH 78)	ADDITION OF LANES	08/2019	N/A	<input type="checkbox"/>	<input type="checkbox"/>	<input type="checkbox"/>	<input checked="" type="checkbox"/>
2374-01-137	2374-01-137	TXDOT-DALLAS	55060.1	IH 635 From: MILLER ROAD  To: WEST OF THE KCS RR (WEST OF SH 78)	ADDITION OF LANES	08/2019	08/2019	<input checked="" type="checkbox"/>	<input type="checkbox"/>	<input type="checkbox"/>	<input type="checkbox"/>
2374-01-191	2374-01-191	TXDOT-DALLAS	55060.2	IH 635 From: MILLER ROAD  To: WEST OF THE KCS RR (WEST OF SH 78)	HOV/MANAGED/EXPRESS	08/2019	08/2019	<input checked="" type="checkbox"/>	<input type="checkbox"/>	<input type="checkbox"/>	<input type="checkbox"/>
N/A	N/A	TXDOT-DALLAS	55075	IH 635 From: WEST OF THE KCS RR (WEST OF SH 78)  To: IH 30	HOV	08/2019	N/A	<input type="checkbox"/>	<input type="checkbox"/>	<input type="checkbox"/>	<input checked="" type="checkbox"/>
2374-02-053	2374-02-053	TXDOT-DALLAS	55075.1	IH 635 From: WEST OF THE KCS RR (WEST OF SH 78)  To: IH 30	ADDITION OF LANES	09/2019	08/2019	<input checked="" type="checkbox"/>	<input type="checkbox"/>	<input type="checkbox"/>	<input type="checkbox"/>
2374-02-152	2374-02-152	TXDOT-DALLAS	55075.2	IH 635 From: WEST OF THE KCS RR (WEST OF SH 78)  To: IH 30	HOV/MANAGED/EXPRESS	08/2019	08/2019	<input checked="" type="checkbox"/>	<input type="checkbox"/>	<input type="checkbox"/>	<input type="checkbox"/>

NOTE: No checkmark, means the project was in the 2019-2022 TIP and is in the 2021-2024 TIP with the same schedule or was advanced to an earlier schedule.

Sorted by: Agency, Location, TIP Code

**EXHIBIT IV-2 - TXDOT DALLAS  
PROJECT IMPLEMENTATION/PROGRESS FROM PREVIOUS YEARS  
ROADWAY PROJECTS**

ORIGINAL CSJ	REVISED CSJ	AGENCY	TIP CODE	PROJECT LOCATION	PROJECT TYPE	ORIGINAL START DATE	REVISED START DATE	STARTED	COMPLETED	DELAYED	CANCELLED
2374-02-153	2374-02-153	TXDOT-DALLAS	55075.3	IH 635 From: AT IH 30  To:	INTERCHANGE	07/2019	08/2019	<input checked="" type="checkbox"/>	<input type="checkbox"/>	<input checked="" type="checkbox"/>	<input type="checkbox"/>
N/A	N/A	TXDOT-DALLAS	55165	IH 635 From: EAST OF US 75  To: MILLER ROAD	ADDITION OF LANES, HOV	08/2019	N/A	<input type="checkbox"/>	<input type="checkbox"/>	<input type="checkbox"/>	<input checked="" type="checkbox"/>
2374-01-183	2374-01-183	TXDOT-DALLAS	55165.1	IH 635 From: EAST OF US 75  To: MILLER ROAD	ADDITION OF LANES	08/2019	08/2019	<input checked="" type="checkbox"/>	<input type="checkbox"/>	<input type="checkbox"/>	<input type="checkbox"/>
2374-01-190	2374-01-190	TXDOT-DALLAS	55165.2	IH 635 From: EAST OF US 75  To: MILLER ROAD	HOV/MANAGED/EXPRESS	08/2019	08/2019	<input checked="" type="checkbox"/>	<input type="checkbox"/>	<input type="checkbox"/>	<input type="checkbox"/>
0353-06-921	0353-06-065	TXDOT-DALLAS	55251	SH 114 From: NORTH OF SS 482  To:	HOV/MANAGED/EXPRESS	08/2020	05/2020	<input checked="" type="checkbox"/>	<input type="checkbox"/>	<input type="checkbox"/>	<input type="checkbox"/>
0353-09-003	0353-09-003	TXDOT-DALLAS	55260	SH 114 From: BUS 114K  To: WEST OF US 377	NEW ROADWAY, RECONSTRUCTION	02/2019	11/2020	<input type="checkbox"/>	<input type="checkbox"/>	<input checked="" type="checkbox"/>	<input type="checkbox"/>

NOTE: No checkmark, means the project was in the 2019-2022 TIP and is in the 2021-2024 TIP with the same schedule or was advanced to an earlier schedule.

Sorted by: Agency, Location, TIP Code

**EXHIBIT IV-2 - TXDOT DALLAS  
PROJECT IMPLEMENTATION/PROGRESS FROM PREVIOUS YEARS  
ROADWAY PROJECTS**

ORIGINAL CSJ	REVISED CSJ	AGENCY	TIP CODE	PROJECT LOCATION		PROJECT TYPE	ORIGINAL START DATE	REVISED START DATE	STARTED	COMPLETED	DELAYED	CANCELLED
0549-03-024	0549-03-024	TXDOT-DALLAS	13015	SH 121	From: COLLIN COUNTY OUTER LOOP  To: NORTH OF FM 455	ADDITION OF LANES, RECONSTRUCTION	09/2020	09/2020	<input type="checkbox"/>	<input type="checkbox"/>	<input type="checkbox"/>	<input type="checkbox"/>
0549-03-035	0549-03-035	TXDOT-DALLAS	20076.2	SH 121	From: NORTH OF SH 160  To: CR 635 (FANNIN COUNTY LINE)	ADDITION OF LANES, RECONSTRUCTION	09/2022	09/2020	<input type="checkbox"/>	<input type="checkbox"/>	<input type="checkbox"/>	<input type="checkbox"/>
0549-03-033	0549-03-033	TXDOT-DALLAS	20076.3	SH 121	From: NORTH OF FM 455  To: SOUTH OF SH 160	ADDITION OF LANES, INTERCHANGE, RECONSTRUCTION	09/2020	09/2020	<input type="checkbox"/>	<input type="checkbox"/>	<input type="checkbox"/>	<input type="checkbox"/>
0549-03-028	0549-03-028	TXDOT-DALLAS	55102	SH 121	From: SOUTH OF SH 160  To: NORTH OF SH 160	ADDITION OF LANES, RECONSTRUCTION	06/2020	06/2020	<input type="checkbox"/>	<input type="checkbox"/>	<input type="checkbox"/>	<input type="checkbox"/>
0549-03-034	0549-03-034	TXDOT-DALLAS	55252	SH 121	From: AT FM 2862  To:	ADDITION OF LANES	09/2020	06/2020	<input type="checkbox"/>	<input type="checkbox"/>	<input type="checkbox"/>	<input type="checkbox"/>
0549-03-031	0549-03-031	TXDOT-DALLAS	55257	SH 121	From: AT SH 5  To:	GRADE SEPARATION, INTERCHANGE	09/2019	09/2021	<input type="checkbox"/>	<input type="checkbox"/>	<input checked="" type="checkbox"/>	<input type="checkbox"/>

NOTE: No checkmark, means the project was in the 2019-2022 TIP and is in the 2021-2024 TIP with the same schedule or was advanced to an earlier schedule.

Sorted by: Agency, Location, TIP Code

**EXHIBIT IV-2 - TXDOT DALLAS  
PROJECT IMPLEMENTATION/PROGRESS FROM PREVIOUS YEARS  
ROADWAY PROJECTS**

ORIGINAL CSJ	REVISED CSJ	AGENCY	TIP CODE	PROJECT LOCATION	PROJECT TYPE	ORIGINAL START DATE	REVISED START DATE	STARTED	COMPLETED	DELAYED	CANCELLED
0451-05-901	0451-05-001	TXDOT-DALLAS	13038	SH 205 From: JCT SH 205/JOHN KING (S GOLIAD ST)  To: JCT SH 205/JOHN KING (N GOLIAD ST)	ADDITION OF LANES	09/2022	09/2022	<input type="checkbox"/>	<input type="checkbox"/>	<input type="checkbox"/>	<input type="checkbox"/>
0451-03-013	0451-03-013	TXDOT-DALLAS	55073	SH 205 From: NORTH OF JOHN KING  To: SH 78	ADDITION OF LANES	09/2020	12/2020	<input type="checkbox"/>	<input type="checkbox"/>	<input checked="" type="checkbox"/>	<input type="checkbox"/>
0451-04-021	0451-04-021	TXDOT-DALLAS	55074	SH 205 From: JCT SH 205/ JOHN KING (N. GOLIAD ST)  To: NORTH OF JOHN KING (COLLIN COUNTY LINE)	ADDITION OF LANES	08/2022	04/2023	<input type="checkbox"/>	<input type="checkbox"/>	<input checked="" type="checkbox"/>	<input type="checkbox"/>
0522-01-023	0522-01-023	TXDOT-DALLAS	83277	SH 243 From: AT FM 2515 AND FM 2727  To:	INTERSECTION IMPROVEMENT	08/2020	12/2019	<input checked="" type="checkbox"/>	<input type="checkbox"/>	<input type="checkbox"/>	<input type="checkbox"/>
0091-05-059	0091-05-059	TXDOT-DALLAS	20055	SH 289 From: ON PRESTON ROAD/SH 289  To: AT PGBT	INTERSECTION IMPROVEMENT	07/2019	07/2019	<input checked="" type="checkbox"/>	<input type="checkbox"/>	<input type="checkbox"/>	<input type="checkbox"/>
0173-02-076	0173-02-076	TXDOT-DALLAS	14025	SH 34 From: FM 1390  To: 1.5 MILES WEST OF KINGS CREEK	REHABILITATION	10/2018	10/2018	<input checked="" type="checkbox"/>	<input type="checkbox"/>	<input type="checkbox"/>	<input type="checkbox"/>

NOTE: No checkmark, means the project was in the 2019-2022 TIP and is in the 2021-2024 TIP with the same schedule or was advanced to an earlier schedule.

Sorted by: Agency, Location, TIP Code

**EXHIBIT IV-2 - TXDOT DALLAS  
PROJECT IMPLEMENTATION/PROGRESS FROM PREVIOUS YEARS  
ROADWAY PROJECTS**

ORIGINAL CSJ	REVISED CSJ	AGENCY	TIP CODE	PROJECT LOCATION		PROJECT TYPE	ORIGINAL START DATE	REVISED START DATE	STARTED	COMPLETED	DELAYED	CANCELLED
0173-04-058	0173-04-058	TXDOT-DALLAS	14068	SH 34	From: AT KINGS CREEK DRIVE  To:	ADDITION OF LANES, INTERSECTION IMPROVEMENT	09/2022	09/2022	<input type="checkbox"/>	<input type="checkbox"/>	<input type="checkbox"/>	<input type="checkbox"/>
0430-01-057	0430-01-057	TXDOT-DALLAS	35000	SH 352	From: NORTH OF KEARNEY STREET  To: US 80 EB FRONTAGE ROAD	INTERSECTION IMPROVEMENT	04/2019	03/2020	<input checked="" type="checkbox"/>	<input type="checkbox"/>	<input checked="" type="checkbox"/>	<input type="checkbox"/>
0047-09-034	0047-09-034	TXDOT-DALLAS	13010	SH 5	From: SOUTH OF FM 1378  To: SPUR 399	ADDITION OF LANES, RECONSTRUCTION	02/2023	02/2023	<input type="checkbox"/>	<input type="checkbox"/>	<input type="checkbox"/>	<input type="checkbox"/>
0047-05-054	0047-05-054	TXDOT-DALLAS	13026	SH 5	From: SPUR 399  To: SOUTH OF CR 275	ADDITION OF LANES, RECONSTRUCTION	09/2022	12/2022	<input type="checkbox"/>	<input type="checkbox"/>	<input checked="" type="checkbox"/>	<input type="checkbox"/>
0047-04-030	0047-04-030	TXDOT-DALLAS	13026.2	SH 5	From: SOUTH OF CR 275  To: SOUTH OF SH 121	ADDITION OF LANES, INTERSECTION IMPROVEMENT, RECONSTRUCTION	10/2019	08/2018	<input checked="" type="checkbox"/>	<input type="checkbox"/>	<input type="checkbox"/>	<input type="checkbox"/>
0009-03-910	0009-03-048	TXDOT-DALLAS	14007	SH 66	From: AT DALROCK ROAD  To:	INTERSECTION IMPROVEMENT	06/2014	01/2023	<input type="checkbox"/>	<input type="checkbox"/>	<input checked="" type="checkbox"/>	<input type="checkbox"/>

NOTE: No checkmark, means the project was in the 2019-2022 TIP and is in the 2021-2024 TIP with the same schedule or was advanced to an earlier schedule.

Sorted by: Agency, Location, TIP Code



**EXHIBIT IV-2 - TXDOT DALLAS  
PROJECT IMPLEMENTATION/PROGRESS FROM PREVIOUS YEARS  
ROADWAY PROJECTS**

ORIGINAL CSJ	REVISED CSJ	AGENCY	TIP CODE	PROJECT LOCATION		PROJECT TYPE	ORIGINAL START DATE	REVISED START DATE	STARTED	COMPLETED	DELAYED	CANCELLED
0009-04-072	0009-04-072	TXDOT-DALLAS	14007.2	SH 66	From: DALROCK  To: EAST OF DALROCK	INTERSECTION IMPROVEMENT	06/2022	01/2023	<input type="checkbox"/>	<input type="checkbox"/>	<input checked="" type="checkbox"/>	<input type="checkbox"/>
0009-05-012	0009-05-012	TXDOT-DALLAS	54132	SH 66	From: EAST OF ERBY CAMPBELL  To: FM 1777	ADDITION OF LANES, RECONSTRUCTION	09/2018	09/2021	<input type="checkbox"/>	<input type="checkbox"/>	<input checked="" type="checkbox"/>	<input type="checkbox"/>
0009-02-040	0009-02-040	TXDOT-DALLAS	2810	SH 78	From: IH 635  To: FOREST LANE	TRAFFIC SIGNAL IMPROVEMENT, INTERSECTION IMPROVEMENT	08/2018	04/2019	<input checked="" type="checkbox"/>	<input type="checkbox"/>	<input checked="" type="checkbox"/>	<input type="checkbox"/>
0009-02-069	0009-02-069	TXDOT-DALLAS	2814.2	SH 78	From: ON GARLAND RD FROM SOUTH OF TRANQUILLA  To: SP 244 (NORTHWEST HIGHWAY)	INTERSECTION IMPROVEMENT	01/2019	01/2019	<input checked="" type="checkbox"/>	<input type="checkbox"/>	<input type="checkbox"/>	<input type="checkbox"/>
0009-02-067	0009-02-067	TXDOT-DALLAS	13032	SH 78	From: AT GASTON AVE  To:	INTERSECTION IMPROVEMENT	08/2021	11/2020	<input type="checkbox"/>	<input type="checkbox"/>	<input type="checkbox"/>	<input type="checkbox"/>
0581-02-124	0581-02-124	TXDOT-DALLAS	11527	SL 12	From: AT SH 183  To:	INTERCHANGE, RECONSTRUCTION	05/2035	05/2020	<input checked="" type="checkbox"/>	<input type="checkbox"/>	<input type="checkbox"/>	<input type="checkbox"/>

NOTE: No checkmark, means the project was in the 2019-2022 TIP and is in the 2021-2024 TIP with the same schedule or was advanced to an earlier schedule.

Sorted by: Agency, Location, TIP Code

**EXHIBIT IV-2 - TXDOT DALLAS  
PROJECT IMPLEMENTATION/PROGRESS FROM PREVIOUS YEARS  
ROADWAY PROJECTS**

ORIGINAL CSJ	REVISED CSJ	AGENCY	TIP CODE	PROJECT LOCATION		PROJECT TYPE	ORIGINAL START DATE	REVISED START DATE	STARTED	COMPLETED	DELAYED	CANCELLED
0353-05-120	0353-05-120	TXDOT-DALLAS	55112	SL 12	From: AT SKILLMAN  To:	INTERCHANGE	01/2022	09/2027	<input type="checkbox"/>	<input type="checkbox"/>	<input checked="" type="checkbox"/>	<input type="checkbox"/>
2964-10-008	2964-10-008	TXDOT-DALLAS	54119.1	SL 9	From: IH 35E  To: DALLAS/ELLIS COUNTY LINE	NEW ROADWAY, ITS, BIKE/PEDESTRIAN	03/2021	03/2021	<input type="checkbox"/>	<input type="checkbox"/>	<input type="checkbox"/>	<input type="checkbox"/>
2964-10-009	2964-10-009	TXDOT-DALLAS	54119.2	SL 9	From: ELLIS/DALLAS COUNTY LINE  To: IH 45	NEW ROADWAY, ITS, BIKE/PEDESTRIAN	03/2021	03/2021	<input type="checkbox"/>	<input type="checkbox"/>	<input type="checkbox"/>	<input type="checkbox"/>
2964-12-001	2964-12-001	TXDOT-DALLAS	54119.3	SL 9	From: IH 35E  To: DALLAS COUNTY LINE	NEW ROADWAY, ITS, BIKE/PEDESTRIAN, INTERSECTION IMPROVEMENTS	03/2021	03/2021	<input type="checkbox"/>	<input type="checkbox"/>	<input type="checkbox"/>	<input type="checkbox"/>
2964-12-002	2964-12-002	TXDOT-DALLAS	54119.4	SL 9	From: DALLAS/ELLIS COUNTY LINE  To: ELLIS/DALLAS COUNTY LINE	NEW ROADWAY, ITS, BIKE/PEDESTRIAN, INTERSECTION IMPROVEMENTS	03/2021	03/2021	<input type="checkbox"/>	<input type="checkbox"/>	<input type="checkbox"/>	<input type="checkbox"/>
0353-05-090	0353-05-090	TXDOT-DALLAS	535	SP 244	From: ON NORTHWEST HIGHWAY (SPUR 244)  To: AT JUPITER	TRAFFIC SIGNAL IMPROVEMENT, BIKE/PEDESTRIAN	08/2018	04/2019	<input checked="" type="checkbox"/>	<input type="checkbox"/>	<input checked="" type="checkbox"/>	<input type="checkbox"/>

NOTE: No checkmark, means the project was in the 2019-2022 TIP and is in the 2021-2024 TIP with the same schedule or was advanced to an earlier schedule.

Sorted by: Agency, Location, TIP Code

**EXHIBIT IV-2 - TXDOT DALLAS  
PROJECT IMPLEMENTATION/PROGRESS FROM PREVIOUS YEARS  
ROADWAY PROJECTS**

ORIGINAL CSJ	REVISED CSJ	AGENCY	TIP CODE	PROJECT LOCATION		PROJECT TYPE	ORIGINAL START DATE	REVISED START DATE	STARTED	COMPLETED	DELAYED	CANCELLED
0353-05-089	0353-05-089	TXDOT-DALLAS	537	SP 244	From: ON NORTHWEST HIGHWAY (SPUR 244)  To: AT PLANO RD	INTERSECTION IMPROVEMENT	08/2018	04/2019	<input checked="" type="checkbox"/>	<input type="checkbox"/>	<input checked="" type="checkbox"/>	<input type="checkbox"/>
0196-07-034	0196-07-034	TXDOT-DALLAS	14070	SS 366	From: WEST OF AKARD ST  To: SAINT PAUL ST	BIKE/PEDESTRIAN	06/2020	06/2021	<input type="checkbox"/>	<input type="checkbox"/>	<input checked="" type="checkbox"/>	<input type="checkbox"/>
0364-04-049	0364-04-049	TXDOT-DALLAS	55156	SS 399	From: AT SH 5  To:	GRADE SEPARATION	07/2022	03/2023	<input type="checkbox"/>	<input type="checkbox"/>	<input checked="" type="checkbox"/>	<input type="checkbox"/>
0094-03-060	0094-03-060	TXDOT-DALLAS	53003	SS 482	From: AT SH 114 & SH 183  To:	INTERCHANGE, RECONSTRUCTION	07/2019	05/2020	<input checked="" type="checkbox"/>	<input type="checkbox"/>	<input checked="" type="checkbox"/>	<input type="checkbox"/>
0197-03-054	0197-03-054	TXDOT-DALLAS	51460	US 175	From: FM 148  To: CR 4106 IN CRANDALL	NEW ROADWAY	06/2020	08/2020	<input type="checkbox"/>	<input type="checkbox"/>	<input checked="" type="checkbox"/>	<input type="checkbox"/>
0197-02-124	0197-02-124	TXDOT-DALLAS	55120	US 175	From: EAST OF E. MALLOY BRIDGE RD  To: KAUFMAN COUNTY LINE	BOTTLENECK REMOVAL	04/2019	10/2020	<input type="checkbox"/>	<input type="checkbox"/>	<input checked="" type="checkbox"/>	<input type="checkbox"/>

NOTE: No checkmark, means the project was in the 2019-2022 TIP and is in the 2021-2024 TIP with the same schedule or was advanced to an earlier schedule.

Sorted by: Agency, Location, TIP Code

**EXHIBIT IV-2 - TXDOT DALLAS  
PROJECT IMPLEMENTATION/PROGRESS FROM PREVIOUS YEARS  
ROADWAY PROJECTS**

ORIGINAL CSJ	REVISED CSJ	AGENCY	TIP CODE	PROJECT LOCATION		PROJECT TYPE	ORIGINAL START DATE	REVISED START DATE	STARTED	COMPLETED	DELAYED	CANCELLED
0197-03-074	0197-03-074	TXDOT-DALLAS	55134	US 175	From: DALLAS COUNTY LINE  To: WEST OF FM 1389	BOTTLENECK REMOVAL	04/2019	10/2020	<input type="checkbox"/>	<input type="checkbox"/>	<input checked="" type="checkbox"/>	<input type="checkbox"/>
0092-01-052	0092-01-052	TXDOT-DALLAS	20062	US 175/SH 310	From: ON SM WRIGHT PHASE 2A; SOUTH OF BUDD ST  To: IH 45	RECONSTRUCTION	03/2019	12/2019	<input checked="" type="checkbox"/>	<input type="checkbox"/>	<input checked="" type="checkbox"/>	<input type="checkbox"/>
0172-05-115	0172-05-115	TXDOT-DALLAS	35001	US 287	From: AT WALNUT GROVE ROAD  To:	INTERCHANGE	06/2019	04/2019	<input checked="" type="checkbox"/>	<input type="checkbox"/>	<input type="checkbox"/>	<input type="checkbox"/>
0081-03-048	0081-03-048	TXDOT-DALLAS	20120	US 377	From: HENRIETTA CREEK ROAD  To: NORTH OF BS-114K	ADDITION OF LANES	11/2018	11/2019	<input checked="" type="checkbox"/>	<input type="checkbox"/>	<input checked="" type="checkbox"/>	<input type="checkbox"/>
0135-10-057	0135-10-057	TXDOT-DALLAS	55104	US 377/US 380	From: SL 288  To: US 377/US 380 INTERSECTION	INTERSECTION IMPROVEMENT	05/2021	06/2020	<input checked="" type="checkbox"/>	<input type="checkbox"/>	<input type="checkbox"/>	<input type="checkbox"/>
0135-10-050	0135-10-050	TXDOT-DALLAS	20096	US 380	From: US 377  To: WEST OF CR 26 (COLLIN COUNTY LINE)	INTERSECTION IMPROVEMENT	05/2021	05/2021	<input type="checkbox"/>	<input type="checkbox"/>	<input type="checkbox"/>	<input type="checkbox"/>

NOTE: No checkmark, means the project was in the 2019-2022 TIP and is in the 2021-2024 TIP with the same schedule or was advanced to an earlier schedule.

Sorted by: Agency, Location, TIP Code

**EXHIBIT IV-2 - TXDOT DALLAS  
PROJECT IMPLEMENTATION/PROGRESS FROM PREVIOUS YEARS  
ROADWAY PROJECTS**

ORIGINAL CSJ	REVISED CSJ	AGENCY	TIP CODE	PROJECT LOCATION		PROJECT TYPE	ORIGINAL START DATE	REVISED START DATE	STARTED	COMPLETED	DELAYED	CANCELLED
0047-06-161	0047-06-161	TXDOT-DALLAS	13044	US 75	From: AT RIDGEVIEW DRIVE  To:	INTERCHANGE, RECONSTRUCTION	06/2022	12/2021	<input type="checkbox"/>	<input type="checkbox"/>	<input type="checkbox"/>	<input type="checkbox"/>
0047-07-232	0047-07-232	TXDOT-DALLAS	30005	US 75	From: IH 635  To: COLLIN COUNTY LINE	SAFETY	10/2018	08/2022	<input type="checkbox"/>	<input type="checkbox"/>	<input checked="" type="checkbox"/>	<input type="checkbox"/>
0047-06-158	0047-06-158	TXDOT-DALLAS	30006	US 75	From: DALLAS COUNTY LINE  To: BETHANY DRIVE	SAFETY	10/2018	08/2022	<input type="checkbox"/>	<input type="checkbox"/>	<input checked="" type="checkbox"/>	<input type="checkbox"/>
0047-06-163	0047-06-163	TXDOT-DALLAS	30007	US 75	From: BETHANY DRIVE  To: SH 121	ADDITION OF LANES, HOV/MANAGED/EXPRESS	08/2022	08/2022	<input type="checkbox"/>	<input type="checkbox"/>	<input type="checkbox"/>	<input type="checkbox"/>
0047-07-228	0047-07-228	TXDOT-DALLAS	55108.1	US 75	From: AT NORTHAVEN ROAD  To:	BIKE/PEDESTRIAN	04/2019	06/2021	<input type="checkbox"/>	<input type="checkbox"/>	<input checked="" type="checkbox"/>	<input type="checkbox"/>
0048-03-055	0048-03-055	TXDOT-DALLAS	51220	US 77	From: SOUTH OF FM 66  To: NORTH OF MCMILLAN STREET	ADDITION OF LANES, RECONSTRUCTION	06/2019	06/2019	<input checked="" type="checkbox"/>	<input type="checkbox"/>	<input type="checkbox"/>	<input type="checkbox"/>

NOTE: No checkmark, means the project was in the 2019-2022 TIP and is in the 2021-2024 TIP with the same schedule or was advanced to an earlier schedule.

Sorted by: Agency, Location, TIP Code

**EXHIBIT IV-2 - TXDOT DALLAS  
PROJECT IMPLEMENTATION/PROGRESS FROM PREVIOUS YEARS  
ROADWAY PROJECTS**

ORIGINAL CSJ	REVISED CSJ	AGENCY	TIP CODE	PROJECT LOCATION	PROJECT TYPE	ORIGINAL START DATE	REVISED START DATE	STARTED	COMPLETED	DELAYED	CANCELLED
0095-03-080	0095-03-080	TXDOT-DALLAS	53086	US 80 From: LAWSON ROAD (DALLAS/KAUFMAN C/L)  To: FM 460	ADDITION OF LANES	09/2021	02/2022	<input type="checkbox"/>	<input type="checkbox"/>	<input checked="" type="checkbox"/>	<input type="checkbox"/>
0095-10-033	0095-10-033	TXDOT-DALLAS	53108	US 80 From: IH 30  To: EAST OF TOWN EAST BLVD	ADDITION OF LANES, RECONSTRUCTION	01/2023	01/2023	<input type="checkbox"/>	<input type="checkbox"/>	<input type="checkbox"/>	<input type="checkbox"/>
0095-02-107	0095-02-107	TXDOT-DALLAS	53109	US 80 From: EAST OF TOWN EAST BLVD  To: BELT LINE RD	ADDITION OF LANES	06/2021	09/2023	<input type="checkbox"/>	<input type="checkbox"/>	<input checked="" type="checkbox"/>	<input type="checkbox"/>
0095-02-096	0095-02-096	TXDOT-DALLAS	53110	US 80 From: BELT LINE RD  To: LAWSON RD	ADDITION OF LANES	06/2021	09/2023	<input type="checkbox"/>	<input type="checkbox"/>	<input checked="" type="checkbox"/>	<input type="checkbox"/>
0095-04-069	0095-04-069	TXDOT-DALLAS	55207	US 80 From: AT SH 205/FM 148  To:	BIKE/PEDESTRIAN, INTERSECTION IMPROVEMENT	09/2018	03/2022	<input type="checkbox"/>	<input type="checkbox"/>	<input checked="" type="checkbox"/>	<input type="checkbox"/>
0918-00-900	0918-00-290	TXDOT-DALLAS	11618	VA From: REGIONAL MOBILITY ASSISTANCE PATROL  To: (DALLAS DISTRICT)	ITS	09/2018	10/2018	<input checked="" type="checkbox"/>	<input type="checkbox"/>	<input checked="" type="checkbox"/>	<input type="checkbox"/>

NOTE: No checkmark, means the project was in the 2019-2022 TIP and is in the 2021-2024 TIP with the same schedule or was advanced to an earlier schedule.

Sorted by: Agency, Location, TIP Code

**EXHIBIT IV-2 - TXDOT DALLAS  
PROJECT IMPLEMENTATION/PROGRESS FROM PREVIOUS YEARS  
ROADWAY PROJECTS**

ORIGINAL CSJ	REVISED CSJ	AGENCY	TIP CODE	PROJECT LOCATION	PROJECT TYPE	ORIGINAL START DATE	REVISED START DATE	STARTED	COMPLETED	DELAYED	CANCELLED
0918-00-918	0918-00-325	TXDOT-DALLAS	11618.1	VA From: REGIONAL MOBILITY ASSISTANCE PATROL (DALLAS DISTRICT)  To:	TRANSPORTATION SYSTEM MGMT/OPERATIONS	11/2022	11/2022	<input type="checkbox"/>	<input type="checkbox"/>	<input type="checkbox"/>	<input type="checkbox"/>
0918-00-323	0918-00-323	TXDOT-DALLAS	11618.1	VA From: REGIONAL MOBILITY ASSISTANCE PATROL (DALLAS DISTRICT)  To:	TRANSPORTATION SYSTEM MGMT/OPERATIONS	11/2020	11/2020	<input type="checkbox"/>	<input type="checkbox"/>	<input type="checkbox"/>	<input type="checkbox"/>
0918-00-917	0918-00-324	TXDOT-DALLAS	11618.1	VA From: REGIONAL MOBILITY ASSISTANCE PATROL (DALLAS DISTRICT)  To:	TRANSPORTATION SYSTEM MGMT/OPERATIONS	11/2021	11/2021	<input type="checkbox"/>	<input type="checkbox"/>	<input type="checkbox"/>	<input type="checkbox"/>
0918-00-966	0918-00-331	TXDOT-DALLAS	11630.4	VA From: ALL LIMITED ACCESS FREEWAYS IN DALLAS COUNTY  To:	ITS	09/2018	04/2020	<input checked="" type="checkbox"/>	<input type="checkbox"/>	<input checked="" type="checkbox"/>	<input type="checkbox"/>
0918-00-353	0918-00-353	TXDOT-DALLAS	11913	VA From: DIGITAL VIDEO PROJECT  To:	ITS, TRAVEL DEMAND MANAGEMENT	09/2019	09/2020	<input type="checkbox"/>	<input type="checkbox"/>	<input checked="" type="checkbox"/>	<input type="checkbox"/>
0092-01-059	0092-01-059	TXDOT-DALLAS	55065	VA From: ON SH 310/SM WRIGHT INTERCHANGE FROM PENNSYLVANIA AVENUE  To: NORTH OF AL LIPSCOMB WAY	INTERCHANGE	03/2019	12/2019	<input checked="" type="checkbox"/>	<input type="checkbox"/>	<input checked="" type="checkbox"/>	<input type="checkbox"/>

NOTE: No checkmark, means the project was in the 2019-2022 TIP and is in the 2021-2024 TIP with the same schedule or was advanced to an earlier schedule.

Sorted by: Agency, Location, TIP Code

**EXHIBIT IV-2 - TXDOT DALLAS  
PROJECT IMPLEMENTATION/PROGRESS FROM PREVIOUS YEARS  
ROADWAY PROJECTS**


ORIGINAL CSJ	REVISED CSJ	AGENCY	TIP CODE	PROJECT LOCATION	PROJECT TYPE	ORIGINAL START DATE	REVISED START DATE	STARTED	COMPLETED	DELAYED	CANCELLED
0918-47-242	0918-47-242	TXDOT-DALLAS	55108.2	VA From: ON NORTHAVEN TRAIL FROM WEST OF US 75 AT NORTHAVEN ROAD TO US 75 BRIDGE  To: AND FROM EAST OF US 75 TO WHITE ROCK CREEK TRAIL/COTTONWOOD TRAIL JUNCTION	BIKE/PEDESTRIAN	04/2019	06/2021	<input type="checkbox"/>	<input type="checkbox"/>	<input checked="" type="checkbox"/>	<input type="checkbox"/>
0918-00-356	0918-00-356	TXDOT-DALLAS	11913.2	VARIOUS From: DIGITAL VIDEO PROJECT; ON ALL STATE FACILITIES  To: IN THE DALLAS DISTRICT	ITS	08/2020	09/2020	<input type="checkbox"/>	<input type="checkbox"/>	<input checked="" type="checkbox"/>	<input type="checkbox"/>
2374-04-083	2374-04-083	TXDOT-FORT WORTH	55213	IH 20 From: TARRANT COUNTY LINE  To: SH 161	ADDITION OF LANES	01/2018	09/2022	<input type="checkbox"/>	<input type="checkbox"/>	<input checked="" type="checkbox"/>	<input type="checkbox"/>
1068-04-170	1068-04-170	TXDOT-FORT WORTH	13000	IH 30 From: DALLAS COUNTY LINE  To: SH 161	ADDITION OF LANES	01/2021	04/2023	<input type="checkbox"/>	<input type="checkbox"/>	<input checked="" type="checkbox"/>	<input type="checkbox"/>

NOTE: No checkmark, means the project was in the 2019-2022 TIP and is in the 2021-2024 TIP with the same schedule or was advanced to an earlier schedule.

Sorted by: Agency, Location, TIP Code



Chapter IV  
PROJECT IMPLEMENTATION/  
PROGRESS FROM PREVIOUS YEARS  
**Roadway – Paris District**



**EXHIBIT IV-3 - TXDOT PARIS  
PROJECT IMPLEMENTATION/PROGRESS FROM PREVIOUS YEARS  
ROADWAY PROJECTS**

ORIGINAL CSJ	REVISED CSJ	AGENCY	TIP CODE	PROJECT LOCATION	PROJECT TYPE	ORIGINAL START DATE	REVISED START DATE	STARTED	COMPLETED	DELAYED	CANCELLED
0901-22-114	0901-22-114	NCTCOG	20268.3	VA From: UPDATE HUNT COUNTY TRANSPORTATION PLAN AND MULTIMODAL TRANSPORTATION PLAN IN COLLIN COUNTY  To:	SPECIAL STUDIES	09/2018	N/A	<input type="checkbox"/>	<input type="checkbox"/>	<input type="checkbox"/>	<input checked="" type="checkbox"/>
N/A	N/A	NCTCOG	25063	VA From: RED RIVER AREA (DENISON TO TEXARKANA)  To:	AIR QUALITY/ENVIRONMENTAL, SPECIAL STUDIES	09/2019	01/2020	<input checked="" type="checkbox"/>	<input type="checkbox"/>	<input checked="" type="checkbox"/>	<input type="checkbox"/>
1290-05-019	1290-05-019	TXDOT-DALLAS	55151	SH 276 From: HUNT COUNTY LINE  To: COUNTY ROAD 2472	ADDITION OF LANES, RECONSTRUCTION	09/2017	09/2017	<input checked="" type="checkbox"/>	<input type="checkbox"/>	<input type="checkbox"/>	<input type="checkbox"/>
0692-01-900	0692-01-020	TXDOT-PARIS	13051	FM 1570 From: IH 30  To: SH 34	ADDITION OF LANES	12/2022	01/2021	<input type="checkbox"/>	<input type="checkbox"/>	<input type="checkbox"/>	<input type="checkbox"/>
2659-01-010	2659-01-010	TXDOT-PARIS	13052	FM 1570 From: IH 30  To: SH 66	ADDITION OF LANES	05/2024	05/2024	<input type="checkbox"/>	<input type="checkbox"/>	<input type="checkbox"/>	<input type="checkbox"/>
2658-01-013	2658-01-013	TXDOT-PARIS	13039	FM 2642 From: FM 35  To: SH 66	NEW ROADWAY	09/2022	09/2022	<input type="checkbox"/>	<input type="checkbox"/>	<input type="checkbox"/>	<input type="checkbox"/>

NOTE: No checkmark, means the project was in the 2019-2022 TIP and is in the 2021-2024 TIP with the same schedule or was advanced to an earlier schedule.

Sorted by: Agency, Location, TIP Code

**EXHIBIT IV-3 - TXDOT PARIS  
PROJECT IMPLEMENTATION/PROGRESS FROM PREVIOUS YEARS  
ROADWAY PROJECTS**

ORIGINAL CSJ	REVISED CSJ	AGENCY	TIP CODE	PROJECT LOCATION	PROJECT TYPE	ORIGINAL START DATE	REVISED START DATE	STARTED	COMPLETED	DELAYED	CANCELLED
0009-13-167	0009-13-167	TXDOT-PARIS	13050	IH 30 From: AT FM 1570  To:	INTERCHANGE	03/2023	08/2022	<input type="checkbox"/>	<input type="checkbox"/>	<input type="checkbox"/>	<input type="checkbox"/>
0009-13-900	0009-13-173	TXDOT-PARIS	55223	IH 30 From: WEST OF FM 1903  To: EAST OF FM 1903	INTERCHANGE	05/2026	09/2024	<input type="checkbox"/>	<input type="checkbox"/>	<input type="checkbox"/>	<input type="checkbox"/>
0009-13-168	0009-13-168	TXDOT-PARIS	55224	IH 30 From: SOUTH OF FM 36  To: NORTH OF FM 36	INTERCHANGE	06/2027	05/2023	<input type="checkbox"/>	<input type="checkbox"/>	<input type="checkbox"/>	<input type="checkbox"/>
0009-13-169	0009-13-169	TXDOT-PARIS	55225	IH 30 From: SOUTH OF FM 1565  To: NORTH OF FM 1565	INTERCHANGE	06/2025	05/2023	<input type="checkbox"/>	<input type="checkbox"/>	<input type="checkbox"/>	<input type="checkbox"/>
0009-13-170	0009-13-170	TXDOT-PARIS	55226	IH 30 From: SOUTH OF CR 2509  To: NORTH OF CR 2509	INTERCHANGE	06/2025	05/2023	<input type="checkbox"/>	<input type="checkbox"/>	<input type="checkbox"/>	<input type="checkbox"/>
0000-00-010	0768-01-057	TXDOT-PARIS	13053	SH 24/SH 11 From: CULVER ST TO LIVE OAK ST AND SH 11 FROM SH 24 TO MONROE ST  To:	SAFETY	08/2020	09/2024	<input type="checkbox"/>	<input type="checkbox"/>	<input checked="" type="checkbox"/>	<input type="checkbox"/>

NOTE: No checkmark, means the project was in the 2019-2022 TIP and is in the 2021-2024 TIP with the same schedule or was advanced to an earlier schedule.

Sorted by: Agency, Location, TIP Code


**EXHIBIT IV-3 - TXDOT PARIS  
PROJECT IMPLEMENTATION/PROGRESS FROM PREVIOUS YEARS  
ROADWAY PROJECTS**

ORIGINAL CSJ	REVISED CSJ	AGENCY	TIP CODE	PROJECT LOCATION		PROJECT TYPE	ORIGINAL START DATE	REVISED START DATE	STARTED	COMPLETED	DELAYED	CANCELLED
1290-07-001	1290-07-001	TXDOT-PARIS	55152	SH 276	From: WEST OF FM 36  To: SH 34	INTERSECTION IMPROVEMENT, NEW ROADWAY	04/2020	08/2020	<input type="checkbox"/>	<input type="checkbox"/>	<input checked="" type="checkbox"/>	<input type="checkbox"/>
0901-22-121	0901-22-121	TXDOT-PARIS	40050	VARIOUS	From: ON S CHURCH ST FROM E MAIN ST  To: D.C. CANNON ELEMENTARY SCHOOL ON SS 264 & MEYERS	BIKE/PEDESTRIAN	01/2020	10/2019	<input checked="" type="checkbox"/>	<input type="checkbox"/>	<input type="checkbox"/>	<input type="checkbox"/>

NOTE: No checkmark, means the project was in the 2019-2022 TIP and is in the 2021-2024 TIP with the same schedule or was advanced to an earlier schedule.

Sorted by: Agency, Location, TIP Code

Chapter IV  
PROJECT IMPLEMENTATION/  
PROGRESS FROM PREVIOUS YEARS  
**Transit – Fort Worth District**



**EXHIBIT IV-4 - TXDOT FORT WORTH  
PROJECT IMPLEMENTATION/PROGRESS FROM PREVIOUS YEARS  
TRANSIT PROJECTS**

AGENCY	TIP CODE	PROJECT DESCRIPTION	WORK TYPE	GRANT FISCAL YEAR	FUNDING CATEGORY*
CITY OF ARLINGTON	12826.18	OPERATING ASSISTANCE - JARC	OPERATING	2019	Section 5307
CITY OF ARLINGTON	12036.17	BUS PREVENTIVE MAINTENANCE	CAPITAL	2019	Section 5307
CITY OF ARLINGTON	12845.18	CAPITAL COST OF CONTRACTING - PART #2	CAPITAL	2019	Section 5307
CITY OF ARLINGTON	12153.18	PURCHASE REPLACEMENT VEHICLES	CAPITAL	2019	Section 5307
CITY OF ARLINGTON	12079.18	CAPITAL COST OF CONTRACTING - PART #1	CAPITAL	2019	Section 5307
CITY OF ARLINGTON	12037.18	OPERATING ASSISTANCE	OPERATING	2019	Section 5307
CITY OF ARLINGTON	12036.18	BUS PREVENTIVE MAINTENANCE	CAPITAL	2019	Section 5307
CITY OF ARLINGTON	12826.17	OPERATING ASSISTANCE - JARC	OPERATING	2019	Section 5307
CITY OF ARLINGTON	12153.17	PURCHASE REPLACEMENT VEHICLES	CAPITAL	2019	Section 5307
CITY OF ARLINGTON	12079.17	CAPITAL COST OF CONTRACTING	CAPITAL	2019	Section 5307
CITY OF ARLINGTON	12037.17	OPERATING ASSISTANCE	OPERATING	2019	Section 5307
CITY/COUNTY TRANSPORTATION	12749.18	BUS PREVENTIVE MAINTENANCE	CAPITAL	2019	Section 5307
CITY/COUNTY TRANSPORTATION	12154.18	OPERATING ASSISTANCE	OPERATING	2019	Section 5307
CITY/COUNTY TRANSPORTATION	12154.19	OPERATING ASSISTANCE (SPECIAL RULE)	OPERATING	2020	Section 5307
CITY/COUNTY TRANSPORTATION	12908.19	ACQUISITION OF RADIOS	CAPITAL	2020	Section 5307
FORT WORTH TRANSPORTATION AUTHORITY	12038.17	SYSTEM PREVENTIVE MAINTENANCE	CAPITAL	2018	Section 5307
FORT WORTH TRANSPORTATION AUTHORITY	12033.16	SYSTEM PREVENTIVE MAINTENANCE	CAPITAL	2018	Section 5307
FORT WORTH TRANSPORTATION AUTHORITY	12549.17	ADA PARATRANSIT SERVICE	CAPITAL	2018	Section 5307
FORT WORTH TRANSPORTATION AUTHORITY	12390.17	PURCHASE REPLACEMENT VEHICLES	CAPITAL	2018	Section 5307
FORT WORTH TRANSPORTATION AUTHORITY	12038.17	SYSTEM PREVENTIVE MAINTENANCE	CAPITAL	2018	Section 5307
FORT WORTH TRANSPORTATION AUTHORITY	12035.17	ASSOCIATED TRANSIT IMPROVEMENTS	CAPITAL	2018	Section 5307
FORT WORTH TRANSPORTATION AUTHORITY	12732.17	ACQUISITION OF SURVEILLANCE/SECURITY EQUIPMENT	CAPITAL	2018	Section 5307

\* Funding Categories are referenced by Section Number in listing, but are defined as:

- 5307 - Urbanized Area Formula Program
- 5309 - Fixed Guideway Capital Investment Grant Program
- 5310 - Enhanced Mobility of Seniors & Individuals with Disabilities Program
- 5311 - Non-Urbanized Area Formula Program
- 5312 - Mobility On-Demand Demo
- 5339 - Bus & Bus Facilities Program

Sorted by: Agency, Fiscal Year, Funding Program

**EXHIBIT IV-4 - TXDOT FORT WORTH  
PROJECT IMPLEMENTATION/PROGRESS FROM PREVIOUS YEARS  
TRANSIT PROJECTS**

AGENCY	TIP CODE	PROJECT DESCRIPTION	WORK TYPE	GRANT FISCAL YEAR	FUNDING CATEGORY*
FORT WORTH TRANSPORTATION AUTHORITY	12390.17	PURCHASE REPLACEMENT VEHICLES	CAPITAL	2018	Section 5307
FORT WORTH TRANSPORTATION AUTHORITY	12035.17	ASSOCIATED TRANSIT IMPROVEMENTS	CAPITAL	2018	Section 5307
FORT WORTH TRANSPORTATION AUTHORITY	12549.17	ADA PARATRANSIT SERVICE	CAPITAL	2018	Section 5307
FORT WORTH TRANSPORTATION AUTHORITY	12804.17	TEXRAIL COMMUTER RAIL	CAPITAL	2018	Section 5309
FORT WORTH TRANSPORTATION AUTHORITY	12842.16	FWTA/TARRANT COUNTY PARTNERSHIP	CAPITAL	2018	Section 5310
FORT WORTH TRANSPORTATION AUTHORITY	12649.17	PURCHASE OF SERVICE	CAPITAL	2018	Section 5310
FORT WORTH TRANSPORTATION AUTHORITY	12462.17	RAIL PREVENTIVE MAINTENANCE	CAPITAL	2018	Section 5337
FORT WORTH TRANSPORTATION AUTHORITY	12462.16	RAIL PREVENTIVE MAINTENANCE	CAPITAL	2018	Section 5337
FORT WORTH TRANSPORTATION AUTHORITY	12728.17	PURCHASE REPLACEMENT VEHICLES	CAPITAL	2018	Section 5339
FORT WORTH TRANSPORTATION AUTHORITY	11176.6	REGIONAL VANPOOL PROGRAM	CAPITAL	2018	Surface Transportation Program Funds
FORT WORTH TRANSPORTATION AUTHORITY	12038.18	SYSTEM PREVENTIVE MAINTENANCE	CAPITAL	2019	Section 5307
FORT WORTH TRANSPORTATION AUTHORITY	12549.18	ADA PARATRANSIT SERVICE	CAPITAL	2019	Section 5307
FORT WORTH TRANSPORTATION AUTHORITY	12732.18	ACQUISITION OF SURVEILLANCE/SECURITY EQUIPMENT	CAPITAL	2019	Section 5307
FORT WORTH TRANSPORTATION AUTHORITY	12869.18	ASSOCIATED TRANSIT IMPROVEMENTS	CAPITAL	2019	Section 5307
FORT WORTH TRANSPORTATION AUTHORITY	12462.18	RAIL PREVENTIVE MAINTENANCE	CAPITAL	2019	Section 5337
FORT WORTH TRANSPORTATION AUTHORITY	12728.18	PURCHASE REPLACEMENT VEHICLES	CAPITAL	2019	Section 5339
NORTH CENTRAL TEXAS COUNCIL OF GOVERNMENTS	12813.14	GENERAL PLANNING	PLANNING	2018	Section 5307
NORTH CENTRAL TEXAS COUNCIL OF GOVERNMENTS	12576.18	PURCHASE REPLACEMENT VEHICLES	CAPITAL	2019	Section 5307
NORTH CENTRAL TEXAS COUNCIL OF GOVERNMENTS	12870.18	MOBILITY MANAGEMENT	CAPITAL	2019	Section 5307
NORTH CENTRAL TEXAS COUNCIL OF GOVERNMENTS	12813.18	GENERAL PLANNING	PLANNING	2019	Section 5307
NORTH CENTRAL TEXAS COUNCIL OF GOVERNMENTS	12206.18	PROJECT ADMINISTRATION	CAPITAL	2019	Section 5307
NORTH CENTRAL TEXAS COUNCIL OF GOVERNMENTS	12863.18	ACQUISITION OF SIGNAGE	CAPITAL	2019	Section 5307

\* Funding Categories are referenced by Section Number in listing, but are defined as:

5307 - Urbanized Area Formula Program

5309 - Fixed Guideway Capital Investment Grant Program

5310 - Enhanced Mobility of Seniors & Individuals with Disabilities Program

5311 - Non-Urbanized Area Formula Program

5312 - Mobility On-Demand Demo

5339 - Bus & Bus Facilities Program

Sorted by: Agency, Fiscal Year, Funding Program

**EXHIBIT IV-4 - TXDOT FORT WORTH  
PROJECT IMPLEMENTATION/PROGRESS FROM PREVIOUS YEARS  
TRANSIT PROJECTS**

AGENCY	TIP CODE	PROJECT DESCRIPTION	WORK TYPE	GRANT FISCAL YEAR	FUNDING CATEGORY*
NORTH CENTRAL TEXAS COUNCIL OF GOVERNMENTS	12678.18	PROGRAM ADMINISTRATION	CAPITAL	2019	Section 5310
NORTH CENTRAL TEXAS COUNCIL OF GOVERNMENTS	12870.19	MOBILITY MANAGEMENT	CAPITAL	2020	Section 5307
NORTH CENTRAL TEXAS COUNCIL OF GOVERNMENTS	12206.19	PROJECT ADMINISTRATION	CAPITAL	2020	Section 5307
NORTH CENTRAL TEXAS COUNCIL OF GOVERNMENTS	12813.19	GENERAL PLANNING	PLANNING	2020	Section 5307
NORTH CENTRAL TEXAS COUNCIL OF GOVERNMENTS	12915.19	PROGRAM ADMINISTRATION	CAPITAL	2020	Section 5310
NORTHEAST TRANSPORTATION SERVICE	12600.15	CAPITAL COST OF CONTRACTING	CAPITAL	2018	Section 5307
NORTHEAST TRANSPORTATION SERVICE	12600.16	CAPITAL COST OF CONTRACTING	CAPITAL	2018	Section 5307
NORTHEAST TRANSPORTATION SERVICE	12600.17	CAPITAL COST OF CONTRACTING	CAPITAL	2018	Section 5307
NORTHEAST TRANSPORTATION SERVICE	12653.17	PURCHASE OF SERVICE	CAPITAL	2018	Section 5310
NORTHEAST TRANSPORTATION SERVICE	12600.18	CAPITAL COST OF CONTRACTING	CAPITAL	2019	Section 5307
NORTHEAST TRANSPORTATION SERVICE	12653.18	PURCHASE OF SERVICE	CAPITAL	2019	Section 5310
PUBLIC TRANSIT SERVICES	12664.18	ACQUISITION OF HARDWARE	CAPITAL	2019	Section 5307
PUBLIC TRANSIT SERVICES	12666.18	MOBILITY MANAGEMENT	CAPITAL	2019	Section 5307
PUBLIC TRANSIT SERVICES	12247.18	PROJECT ADMINISTRATION	CAPITAL	2019	Section 5307
PUBLIC TRANSIT SERVICES	12246.18	OPERATING ASSISTANCE	OPERATING	2019	Section 5307
PUBLIC TRANSIT SERVICES	12122.18	BUS PREVENTIVE MAINTENANCE	CAPITAL	2019	Section 5307
PUBLIC TRANSIT SERVICES	12667.18	OPERATING ASSISTANCE - JARC	OPERATING	2019	Section 5307
PUBLIC TRANSIT SERVICES	12654.18	PURCHASE OF SERVICE	CAPITAL	2019	Section 5310
PUBLIC TRANSIT SERVICES	12918.19	ACQUISITION OF COMMUNICATIONS EQUIPMENT	CAPITAL	2020	Section 5307
PUBLIC TRANSIT SERVICES	12246.19	OPERATING ASSISTANCE (SPECIAL RULE)	OPERATING	2020	Section 5307
PUBLIC TRANSIT SERVICES	12666.19	MOBILITY MANAGEMENT	CAPITAL	2020	Section 5307
PUBLIC TRANSIT SERVICES	12247.19	PROJECT ADMINISTRATION	CAPITAL	2020	Section 5307

\* Funding Categories are referenced by Section Number in listing, but are defined as:

- 5307 - Urbanized Area Formula Program
- 5309 - Fixed Guideway Capital Investment Grant Program
- 5310 - Enhanced Mobility of Seniors & Individuals with Disabilities Program
- 5311 - Non-Urbanized Area Formula Program
- 5312 - Mobility On-Demand Demo
- 5339 - Bus & Bus Facilities Program

Sorted by: Agency, Fiscal Year, Funding Program



**EXHIBIT IV-4 - TXDOT FORT WORTH  
PROJECT IMPLEMENTATION/PROGRESS FROM PREVIOUS YEARS  
TRANSIT PROJECTS**


AGENCY	TIP CODE	PROJECT DESCRIPTION	WORK TYPE	GRANT FISCAL YEAR	FUNDING CATEGORY*
PUBLIC TRANSIT SERVICES	12696.19	PREVENTIVE MAINTENANCE	CAPITAL	2020	Section 5307
PUBLIC TRANSIT SERVICES	12664.19	ACQUISITION OF HARDWARE	CAPITAL	2020	Section 5307
PUBLIC TRANSIT SERVICES	12710.19	ACQUISITION OF SIGNAGE	CAPITAL	2020	Section 5307
PUBLIC TRANSIT SERVICES	12654.19	PURCHASE OF SERVICE	CAPITAL	2020	Section 5310

\* Funding Categories are referenced by Section Number in listing, but are defined as:

- 5307 - Urbanized Area Formula Program
- 5309 - Fixed Guideway Capital Investment Grant Program
- 5310 - Enhanced Mobility of Seniors & Individuals with Disabilities Program
- 5311 - Non-Urbanized Area Formula Program
- 5312 - Mobility On-Demand Demo
- 5339 - Bus & Bus Facilities Program

Sorted by: Agency, Fiscal Year, Funding Program

Chapter IV  
PROJECT IMPLEMENTATION/  
PROGRESS FROM PREVIOUS YEARS  
**Transit – Dallas District**



**EXHIBIT IV-5 - TXDOT DALLAS  
PROJECT IMPLEMENTATION/PROGRESS FROM PREVIOUS YEARS  
TRANSIT PROJECTS**

AGENCY	TIP CODE	PROJECT DESCRIPTION	WORK TYPE	GRANT FISCAL YEAR	FUNDING CATEGORY*
CITY OF GRAND PRAIRIE	12650.18	OPERATING ASSISTANCE	OPERATING	2018	Section 5310
CITY OF GRAND PRAIRIE	12006.17	BUS PREVENTIVE MAINTENANCE	CAPITAL	2019	Section 5307
CITY OF GRAND PRAIRIE	12828.17	ACQUISITION OF HARDWARE	CAPITAL	2019	Section 5307
CITY OF GRAND PRAIRIE	12003.17	PURCHASE REPLACEMENT VEHICLES	CAPITAL	2019	Section 5307
CITY OF GRAND PRAIRIE	12003.18	PURCHASE REPLACEMENT VEHICLES	CAPITAL	2020	Section 5307
CITY OF GRAND PRAIRIE	12862.18	ACQUISITION OF SOFTWARE	CAPITAL	2020	Section 5307
CITY OF GRAND PRAIRIE	12006.18	BUS PREVENTIVE MAINTENANCE	CAPITAL	2020	Section 5307
CITY OF GRAND PRAIRIE	12828.18	ACQUISITION OF HARDWARE	CAPITAL	2020	Section 5307
CITY OF GRAND PRAIRIE	12650.18	OPERATING ASSISTANCE	OPERATING	2020	Section 5310
CITY OF MCKINNEY	12824.17	URBANIZED AREA TRANSIT SERVICE	CAPITAL	2018	Section 5307
CITY OF MCKINNEY	12823.17	OPERATING ASSISTANCE	OPERATING	2018	Section 5307
CITY OF MCKINNEY	12823.18	OPERATING ASSISTANCE	OPERATING	2019	Section 5307
CITY OF MESQUITE	12013.17	OPERATING ASSISTANCE - JARC	OPERATING	2018	Section 5307
CITY OF MESQUITE	12701.17	ACQUISITION OF SOFTWARE	CAPITAL	2018	Section 5307
CITY OF MESQUITE	12702.17	PROJECT ADMINISTRATION	CAPITAL	2018	Section 5307
CITY OF MESQUITE	12013.18	OPERATING ASSISTANCE - JARC	OPERATING	2019	Section 5307
CITY OF MESQUITE	12864.18	OPERATING ASSISTANCE - JARC (MESQUITE SERVICE)	OPERATING	2019	Section 5307
CITY OF MESQUITE	12865.18	MOBILITY MANAGEMENT	CAPITAL	2019	Section 5307
COMMUNITY TRANSIT SERVICES	12861.18	MOBILITY MANAGEMENT	CAPITAL	2019	Section 5307
COMMUNITY TRANSIT SERVICES	12860.18	ACQUISITION OF SURVEILLANCE/SECURITY EQUIPMENT	CAPITAL	2019	Section 5307
COMMUNITY TRANSIT SERVICES	12827.18	OPERATING ASSISTANCE	OPERATING	2019	Section 5307
COMMUNITY TRANSIT SERVICES	12827.19	OPERATING ASSISTANCE (SPECIAL RULE)	OPERATING	2020	Section 5307

\* Funding Categories are referenced by Section Number in listing, but are defined as:

5307 - Urbanized Area Formula Program

5309 - Fixed Guideway Capital Investment Grant Program

5310 - Enhanced Mobility of Seniors & Individuals with Disabilities Program

5311 - Non-Urbanized Area Formula Program

5312 - Mobility On-Demand Demo

5339 - Bus & Bus Facilities Program

Sorted by: Agency, Fiscal Year, Funding Program

**EXHIBIT IV-5 - TXDOT DALLAS  
PROJECT IMPLEMENTATION/PROGRESS FROM PREVIOUS YEARS  
TRANSIT PROJECTS**

AGENCY	TIP CODE	PROJECT DESCRIPTION	WORK TYPE	GRANT FISCAL YEAR	FUNDING CATEGORY*
COMMUNITY TRANSIT SERVICES	12861.19	MOBILITY MANAGEMENT	CAPITAL	2020	Section 5307
DALLAS AREA RAPID TRANSIT	12809.14	PURCHASE EXPANSION VEHICLES	CAPITAL	2018	Section 5307
DALLAS AREA RAPID TRANSIT	12028.17	BUS PREVENTIVE MAINTENANCE	CAPITAL	2018	Section 5307
DALLAS AREA RAPID TRANSIT	12515.17	ACQUISITION OF SURVEILLANCE/SECURITY EQUIPMENT	CAPITAL	2018	Section 5307
DALLAS AREA RAPID TRANSIT	12515.18	ACQUISITION OF SURVEILLANCE/SECURITY EQUIPMENT	CAPITAL	2018	Section 5307
DALLAS AREA RAPID TRANSIT	12809.16	PURCHASE EXPANSION VEHICLES	CAPITAL	2018	Section 5307
DALLAS AREA RAPID TRANSIT	12809.15	PURCHASE EXPANSION VEHICLES	CAPITAL	2018	Section 5307
DALLAS AREA RAPID TRANSIT	12028.18	BUS PREVENTIVE MAINTENANCE	CAPITAL	2018	Section 5307
DALLAS AREA RAPID TRANSIT	12809.17	PURCHASE EXPANSION VEHICLES	CAPITAL	2018	Section 5307
DALLAS AREA RAPID TRANSIT	12835.13	COTTON BELT #1: REGIONAL RAIL	CAPITAL	2018	Section 5307
DALLAS AREA RAPID TRANSIT	12838.17	RED AND BLUE LINE PLATFORM EXTENSION	CAPITAL	2018	Section 5309
DALLAS AREA RAPID TRANSIT	12841.16	CARROLLTON/ROWLETT TAXI SUBSIDY PROGRAM	CAPITAL	2018	Section 5310
DALLAS AREA RAPID TRANSIT	12471.17	RAIL PREVENTIVE MAINTENANCE	CAPITAL	2018	Section 5337
DALLAS AREA RAPID TRANSIT	12471.18	RAIL PREVENTIVE MAINTENANCE	CAPITAL	2018	Section 5337
DALLAS AREA RAPID TRANSIT	12730.17	PURCHASE REPLACEMENT VEHICLES	CAPITAL	2018	Section 5339
DALLAS AREA RAPID TRANSIT	12028.18	SYSTEM PREVENTIVE MAINTENANCE	CAPITAL	2019	Section 5307
DALLAS AREA RAPID TRANSIT	12905.17	ADA ACCESSIBILITY IMPROVEMENTS	CAPITAL	2019	Section 5310
DALLAS AREA RAPID TRANSIT	12471.18	RAIL PREVENTIVE MAINTENANCE	CAPITAL	2019	Section 5337
DALLAS AREA RAPID TRANSIT	12853.18	PURCHASE EXPANSION VEHICLES	CAPITAL	2019	Section 5339
DALLAS AREA RAPID TRANSIT	14008	CONSTRUCTION CARPENTER RANCH RAIL STATION	CAPITAL	2020	CMAQ
DALLAS AREA RAPID TRANSIT	14067	TRANSPORTATION MANAGEMENT ASSOCIATION	CAPITAL	2020	CMAQ
DALLAS AREA RAPID TRANSIT	12028.19	SYSTEM PREVENTIVE MAINTENANCE	CAPITAL	2020	Section 5307

\* Funding Categories are referenced by Section Number in listing, but are defined as:

5307 - Urbanized Area Formula Program

5309 - Fixed Guideway Capital Investment Grant Program

5310 - Enhanced Mobility of Seniors & Individuals with Disabilities Program

5311 - Non-Urbanized Area Formula Program

5312 - Mobility On-Demand Demo

5339 - Bus & Bus Facilities Program

Sorted by: Agency, Fiscal Year, Funding Program

**EXHIBIT IV-5 - TXDOT DALLAS  
PROJECT IMPLEMENTATION/PROGRESS FROM PREVIOUS YEARS  
TRANSIT PROJECTS**

AGENCY	TIP CODE	PROJECT DESCRIPTION	WORK TYPE	GRANT FISCAL YEAR	FUNDING CATEGORY*
DALLAS AREA RAPID TRANSIT	12515.19	ACQUISITION OF SECURITY EQUIPMENT	CAPITAL	2020	Section 5307
DALLAS AREA RAPID TRANSIT	12905.18	ADA ACCESSIBILITY IMPROVEMENTS	CAPITAL	2020	Section 5310
DALLAS AREA RAPID TRANSIT	12471.19	RAIL PREVENTIVE MAINTENANCE	CAPITAL	2020	Section 5337
DALLAS AREA RAPID TRANSIT	12853.19	PURCHASE EXPANSION VEHICLES	CAPITAL	2020	Section 5339
DENTON COUNTY TRANSPORTATION AUTHORITY	12354.16	ACQUISITION OF SURVEILLANCE/SECURITY EQUIPMENT	CAPITAL	2018	Section 5307
DENTON COUNTY TRANSPORTATION AUTHORITY	12354.17	ACQUISITION OF SURVEILLANCE/SECURITY EQUIPMENT	CAPITAL	2018	Section 5307
DENTON COUNTY TRANSPORTATION AUTHORITY	12356.17	ADA PARATRANSIT SERVICE	CAPITAL	2018	Section 5307
DENTON COUNTY TRANSPORTATION AUTHORITY	12416.17	SYSTEM PREVENTIVE MAINTENANCE	CAPITAL	2018	Section 5307
DENTON COUNTY TRANSPORTATION AUTHORITY	12558.17	PURCHASE REPLACEMENT VEHICLES	CAPITAL	2018	Section 5307
DENTON COUNTY TRANSPORTATION AUTHORITY	12726.17	PURCHASE REPLACEMENT VEHICLES	CAPITAL	2018	Section 5339
DENTON COUNTY TRANSPORTATION AUTHORITY	12354.18	ACQUISITION OF SURVEILLANCE/SECURITY EQUIPMENT	CAPITAL	2019	Section 5307
DENTON COUNTY TRANSPORTATION AUTHORITY	12416.18	OPERATING ASSISTANCE	OPERATING	2019	Section 5307
DENTON COUNTY TRANSPORTATION AUTHORITY	12465.18	SYSTEM PREVENTIVE MAINTENANCE	CAPITAL	2019	Section 5307
DENTON COUNTY TRANSPORTATION AUTHORITY	12356.18	ADA PARATRANSIT SERVICE	CAPITAL	2019	Section 5307
DENTON COUNTY TRANSPORTATION AUTHORITY	12726.18	PURCHASE REPLACEMENT VEHICLES	CAPITAL	2019	Section 5339
NORTH CENTRAL TEXAS COUNCIL OF GOVERNMENTS	12677.18	PROGRAM ADMINISTRATION	CAPITAL	2019	Section 5310
NORTH CENTRAL TEXAS COUNCIL OF GOVERNMENTS	12677.19	PROGRAM ADMINISTRATION	CAPITAL	2020	Section 5310
NORTH CENTRAL TEXAS COUNCIL OF GOVERNMENTS	12921.2	REGIONAL MOBILITY MANAGEMENT PROGRAM	CAPITAL	2020	Section 5310
SPAN, INC.	12150.18	OPERATING ASSISTANCE	OPERATING	2019	Section 5307
SPAN, INC.	12372.18	BUS PREVENTIVE MAINTENANCE	CAPITAL	2019	Section 5307
SPAN, INC.	12711.18	MOBILITY MANAGEMENT	CAPITAL	2019	Section 5307
SPAN, INC.	12150.19	OPERATING ASSISTANCE (SPECIAL RULE)	OPERATING	2020	Section 5307

\* Funding Categories are referenced by Section Number in listing, but are defined as:

- 5307 - Urbanized Area Formula Program
- 5309 - Fixed Guideway Capital Investment Grant Program
- 5310 - Enhanced Mobility of Seniors & Individuals with Disabilities Program
- 5311 - Non-Urbanized Area Formula Program
- 5312 - Mobility On-Demand Demo
- 5339 - Bus & Bus Facilities Program

Sorted by: Agency, Fiscal Year, Funding Program

**EXHIBIT IV-5 - TXDOT DALLAS  
PROJECT IMPLEMENTATION/PROGRESS FROM PREVIOUS YEARS  
TRANSIT PROJECTS**

AGENCY	TIP CODE	PROJECT DESCRIPTION	WORK TYPE	GRANT FISCAL YEAR	FUNDING CATEGORY*
SPAN, INC.	12711.19	MOBILITY MANAGEMENT	CAPITAL	2020	Section 5307
SPAN, INC.	12920.19	PURCHASE OF SERVICE - LITTLE ELM	CAPITAL	2020	Section 5310
SPAN, INC.	12919.19	PURCHASE OF SERVICE - THE COLONY	CAPITAL	2020	Section 5310
STAR TRANSIT	12717.14	MOBILITY MANAGEMENT	CAPITAL	2018	Section 5307
STAR TRANSIT	12627.14	BUS PREVENTIVE MAINTENANCE	CAPITAL	2018	Section 5307
STAR TRANSIT	12241.14	PROJECT ADMINISTRATION	CAPITAL	2018	Section 5307
STAR TRANSIT	12483.14	ACQUISITION OF HARDWARE	CAPITAL	2018	Section 5307
STAR TRANSIT	12484.18	ACQUISITION OF SOFTWARE	CAPITAL	2019	Section 5307
STAR TRANSIT	12833.18	ACQUISITION OF BUS SHELTERS	CAPITAL	2019	Section 5307
STAR TRANSIT	12741.18	OPERATING ASSISTANCE - JARC	OPERATING	2019	Section 5307
STAR TRANSIT	12717.18	MOBILITY MANAGEMENT	CAPITAL	2019	Section 5307
STAR TRANSIT	12627.18	BUS PREVENTIVE MAINTENANCE	CAPITAL	2019	Section 5307
STAR TRANSIT	12483.18	ACQUISITION OF HARDWARE	CAPITAL	2019	Section 5307
STAR TRANSIT	12241.18	PROJECT ADMINISTRATION	CAPITAL	2019	Section 5307
STAR TRANSIT	12151.18	OPERATING ASSISTANCE	OPERATING	2019	Section 5307
STAR TRANSIT	12716.18	ACQUISITION OF SIGNAGE	CAPITAL	2019	Section 5307
STAR TRANSIT	12704.18	PURCHASE OF SERVICE	CAPITAL	2019	Section 5310
STAR TRANSIT	12717.19	MOBILITY MANAGEMENT	CAPITAL	2020	Section 5307
STAR TRANSIT	12627.19	BUS PREVENTIVE MAINTENANCE	CAPITAL	2020	Section 5307
STAR TRANSIT	12151.19	OPERATING ASSISTANCE (SPECIAL RULE)	OPERATING	2020	Section 5307
STAR TRANSIT	12741.19	OPERATING ASSISTANCE (JARC)	OPERATING	2020	Section 5307
STAR TRANSIT	12241.19	PROJECT ADMINISTRATION	CAPITAL	2020	Section 5307

\* Funding Categories are referenced by Section Number in listing, but are defined as:

- 5307 - Urbanized Area Formula Program
- 5309 - Fixed Guideway Capital Investment Grant Program
- 5310 - Enhanced Mobility of Seniors & Individuals with Disabilities Program
- 5311 - Non-Urbanized Area Formula Program
- 5312 - Mobility On-Demand Demo
- 5339 - Bus & Bus Facilities Program

Sorted by: Agency, Fiscal Year, Funding Program

**EXHIBIT IV-5 - TXDOT DALLAS  
PROJECT IMPLEMENTATION/PROGRESS FROM PREVIOUS YEARS  
TRANSIT PROJECTS**

AGENCY	TIP CODE	PROJECT DESCRIPTION	WORK TYPE	GRANT FISCAL YEAR	FUNDING CATEGORY*
STAR TRANSIT	12704.19	PURCHASE OF SERVICE	CAPITAL	2020	Section 5310

\* Funding Categories are referenced by Section Number in listing, but are defined as:

- 5307 - Urbanized Area Formula Program
- 5309 - Fixed Guideway Capital Investment Grant Program
- 5310 - Enhanced Mobility of Seniors & Individuals with Disabilities Program
- 5311 - Non-Urbanized Area Formula Program
- 5312 - Mobility On-Demand Demo
- 5339 - Bus & Bus Facilities Program

Sorted by: Agency, Fiscal Year, Funding Program