

Chapter IV Project Implementation/Progress from Previous Years

Section 450.324(l)(2) of Metropolitan Planning Rules requires that the Transportation Improvement Program (TIP) contain a list of major projects from the previous TIP that were implemented and identify any significant delays in the planned implementation of major projects. The Safe Accountable, Flexible, Efficient Transportation Equity Act: A Legacy for Users (SAFETEA-LU) emphasizes the TIP as a management tool for monitoring progress in implementation of the Metropolitan Transportation Plan. This chapter highlights projects implemented over the last two years, as well as projects delayed or cancelled during that same timeframe. Projects were delayed due to funding constraints and requirements related to the specific project (e.g., right-of-way availability, environmental concerns, financial limitations, local government priorities, or design changes).

PROJECT IMPLEMENTATION

During the development of the 2011-2014 TIP, the Regional Transportation Council (RTC) made a strong commitment to implement projects that are contained in the TIP and the State Implementation Plan (SIP). NCTCOG staff is monitoring implementation progress to ensure that the Congestion Mitigation and Air Quality Improvement Program (CMAQ) and the Surface Transportation Program -- Metropolitan Mobility (STP-MM) projects, are being implemented in a timely fashion. Many of the projects in the STP-MM and CMAQ programs were previously identified as transportation control measures (TCMs) in the SIP.

The region's leadership believes that the timely implementation of TCMs in the SIP is necessary to meet the requirements in the Clean Air Act Amendments of 1990 and to help the Dallas-Fort Worth region attain the federal Clean Air Act

standards. Additional information regarding SIP commitments is contained in Chapter V.

The tables included in this chapter summarize the major projects for which construction or implementation has begun, is in the process, or has been completed in the Dallas (Eastern Subregion)

and Fort Worth (Western Subregion) of the Texas Department of Transportation (TxDOT) from Fiscal Year 2008 to Fiscal Year 2010 as well as any delays from original project scheduling. Projects for the Paris District were not included because projects from this District were not in the original 2008-2011 TIP.



It is important to note that the Federal Highway Administration (FHWA) implements federal projects through TxDOT, while the Federal Transit Administration (FTA) implements projects directly

through designated recipients or grantees (noted in the following tables as “implementing agencies”).

Roadway Projects

Exhibit IV-1 includes a list of roadway projects delayed, let, and/or completed in the TxDOT Fort Worth District; Exhibit IV-2 includes a list of roadway projects delayed, let, and/or completed in the TxDOT Dallas District. The information provided for each project in these two exhibits includes: original CSJ number (i.e., TxDOT project number), revised CSJ number (as appropriate), agency building project, TIP code (i.e., MPO project number), project location, project limits (i.e., from and to), project type, original let date (i.e., date originally estimated for construction to be initiated), and revised let date (i.e., date actually approved for construction to be


initiated), and whether the project was let, completed, or delayed, as applicable.

Transit Projects

Transit projects are summarized differently than the roadway projects, as the FTA implements projects in a different manner. Instead of “letting” like roadway projects, once a transit project is included in an approved FTA grant for a particular fiscal year, it is incorporated into the relevant agency’s operating budget and proceeds toward implementation. A list of projects included in FY 2007 through FY 2010 grant applications to date is provided in Exhibit IV-3 for the Fort Worth District and in Exhibit IV-4 for the Dallas District. It is important to note once again that projects for the Paris District were not included because projects from this District were not in the original 2008-2011 TIP.



Chapter IV
PROJECT IMPLEMENTATION/
PROGRESS FROM PREVIOUS YEARS
Roadway – Fort Worth District



T h i s p a g e i s i n t e n t i o n a l l y b l a n k

**EXHIBIT IV-1 - TXDOT FORT WORTH
PROJECT IMPLEMENTATION/PROGRESS FROM PREVIOUS YEARS
ROADWAY PROJECTS**

ORIGINAL CSJ	REVISED CSJ	AGENCY	TIP CODE	PROJECT LOCATION	FROM	TO	PROJECT TYPE	ORIGINAL LET DATE	REVISED LET DATE	LET	COMPLETED	DELAYED	CANCELLED
0902-48-652	0902-48-652	ARLINGTON	11416	CS	BOWMAN SPRINGS RD FROM SOUTH OF IH 20	AT TRIB TO VILLAGE CREEK	REHABILITATION	03/2008	08/2010	<input type="checkbox"/>	<input type="checkbox"/>	<input checked="" type="checkbox"/>	<input type="checkbox"/>
0902-48-647	0902-48-647	ARLINGTON	11263.6	CS	UPRR ON AVENUE E	IN ARLINGTON	SAFETY	08/2007	08/2011	<input type="checkbox"/>	<input type="checkbox"/>	<input checked="" type="checkbox"/>	<input type="checkbox"/>
9902-48-902	9902-48-902	ARLINGTON	11150	VA	SIGNAL OPTIMIZATION	IN ARLINGTON-OFF SYSTEM	TRAFFIC SIGNAL IMPROVEMENT	08/2008	12/2010	<input type="checkbox"/>	<input type="checkbox"/>	<input checked="" type="checkbox"/>	<input type="checkbox"/>
0902-48-930	0902-48-758	ARLINGTON	11786	VA	CENTER TO CENTER COMM. SYSTEM	IN ARLINGTON	ITS	01/2008	06/2010	<input type="checkbox"/>	<input type="checkbox"/>	<input checked="" type="checkbox"/>	<input type="checkbox"/>
9902-48-901	9902-48-901	ARLINGTON	11150	VA	SIGNAL TIMING PLANS FOR SIGNAL SYST	IN ARLINGTON-ON-SYSTEM	TRAFFIC SIGNAL IMPROVEMENT	08/2008	12/2010	<input type="checkbox"/>	<input type="checkbox"/>	<input checked="" type="checkbox"/>	<input type="checkbox"/>
0080-07-085	0080-07-085	BENBROOK	11790	US 377	WINSCOTT/LAKEWAY	IH 20	ADDITION OF LANES	08/2010	02/2012	<input type="checkbox"/>	<input type="checkbox"/>	<input checked="" type="checkbox"/>	<input type="checkbox"/>
0902-48-906	0902-48-906	COLLEYVILLE	11762	VA	CHEEK SPARGER AT JACKSON RD	IN COLLEYVILLE	INTERSECTION IMPROVEMENT	09/2009	09/2011	<input type="checkbox"/>	<input type="checkbox"/>	<input checked="" type="checkbox"/>	<input type="checkbox"/>
0902-48-454	0902-48-454	COLLEYVILLE / HURST	11152	VA	COTTONBELT TRAIL	IN COLLEYVILLE AND HURST	BIKE/PEDESTRIAN	05/2008	08/2009	<input checked="" type="checkbox"/>	<input type="checkbox"/>	<input checked="" type="checkbox"/>	<input type="checkbox"/>
0902-48-712	0902-48-712	DFW AIRPORT	11734	VA	EAST-WEST CONNECTOR FROM VALLEY VIEW LN	SH 360	SPECIAL STUDIES	08/2008	01/2009	<input type="checkbox"/>	<input type="checkbox"/>	<input checked="" type="checkbox"/>	<input type="checkbox"/>
0902-48-953	0902-48-953	EULESS	11192.15	VA	TRAFFIC SIGNAL IMPROVEMENTS	IN EULESS; OFF-SYSTEM	TRAFFIC SIGNAL IMPROVEMENT	09/2008	N/A	<input type="checkbox"/>	<input type="checkbox"/>	<input type="checkbox"/>	<input checked="" type="checkbox"/>
0902-48-699	0902-48-699	FORT WORTH	11328.2	CS	WEST SEVENTH STREET	ENHANCEMENTS	BIKE/PEDESTRIAN	09/2008	09/2011	<input type="checkbox"/>	<input type="checkbox"/>	<input checked="" type="checkbox"/>	<input type="checkbox"/>
0902-48-582	0902-48-582	FORT WORTH	11325	CS	WESTRIDGE VILLAGE FROM SUNSET	MILBURN	BIKE/PEDESTRIAN	03/2010	09/2011	<input type="checkbox"/>	<input type="checkbox"/>	<input checked="" type="checkbox"/>	<input type="checkbox"/>
0902-48-536	0902-48-536	FORT WORTH	11327	CS	MAGNOLIA VILLAGE	IN FORT WORTH	BIKE/PEDESTRIAN	03/2008	01/2011	<input type="checkbox"/>	<input type="checkbox"/>	<input checked="" type="checkbox"/>	<input type="checkbox"/>
0902-48-622	0902-48-622	FORT WORTH	11408	CS	EAST 1ST STREET FROM BEACH STREET	OAKLAND BLVD; IN FORT WORTH	ADDITION OF LANES	09/2007	01/2014	<input type="checkbox"/>	<input type="checkbox"/>	<input checked="" type="checkbox"/>	<input type="checkbox"/>
0902-48-451	0902-48-451	FORT WORTH	11166	CS	RIO GRANDE ON HENDERSON STREET AT U	PETER SMITH ROAD IN FORT WORTH	GRADE SEPARATION	09/2009	N/A	<input type="checkbox"/>	<input type="checkbox"/>	<input type="checkbox"/>	<input checked="" type="checkbox"/>
0902-48-327	0902-48-327	FORT WORTH	4126	CS	IH 20 AT HULEN ST & OVERTON RIDGE	IN FORT WORTH_(OFF-SYSTEM)	INTERSECTION IMPROVEMENT	03/2007	01/2014	<input type="checkbox"/>	<input type="checkbox"/>	<input checked="" type="checkbox"/>	<input type="checkbox"/>
0902-48-562	0902-48-562	FORT WORTH	11328.1	CS	UNIVERSITY TO PENN ON WEST 7TH ST	5TH ST TO CRESTLINE	BIKE/PEDESTRIAN	02/2007	03/2009	<input checked="" type="checkbox"/>	<input type="checkbox"/>	<input checked="" type="checkbox"/>	<input type="checkbox"/>
0902-48-453	0902-48-453	FORT WORTH	11252	CS	US 287 EAST ON ROSEDALE STREET	STALCUP WEST OF IH 820, IN FORT WOR	ADDITION OF LANES	03/2010	12/2025	<input type="checkbox"/>	<input type="checkbox"/>	<input checked="" type="checkbox"/>	<input type="checkbox"/>
0902-48-708	0902-48-708	FORT WORTH	11729	CS	IH 35W; ON GOLDEN TRIANGLE BLVD	US 377; IN FORT WORTH	ADDITION OF LANES	09/2008	06/2010	<input type="checkbox"/>	<input type="checkbox"/>	<input checked="" type="checkbox"/>	<input type="checkbox"/>
0902-48-722	0902-48-722	FORT WORTH	11763	CS	AT IH 30; ON CHAPEL CREEK BLVD	IN FORT WORTH	ADDITION OF LANES	08/2010	08/2015	<input type="checkbox"/>	<input type="checkbox"/>	<input checked="" type="checkbox"/>	<input type="checkbox"/>
0008-12-086	0008-12-086	FORT WORTH	4126	IH 20	AT HULEN STREET, IN FORT WORTH	ON-SYSTEM	INTERSECTION IMPROVEMENT	03/2007	01/2014	<input type="checkbox"/>	<input type="checkbox"/>	<input checked="" type="checkbox"/>	<input type="checkbox"/>
0014-02-046	0014-02-046	FORT WORTH	11702	IH 35W	AT GARDEN ACRES	IN FORT WORTH	INTERSECTION IMPROVEMENT	02/2008	N/A	<input type="checkbox"/>	<input type="checkbox"/>	<input type="checkbox"/>	<input checked="" type="checkbox"/>
0008-15-039	0008-15-039	FORT WORTH	11705	IH 820	MARINE CREEK PARKWAY	FM 1220 (AZLE AVENUE)	BOTTLENECK REMOVAL	08/2008	N/A	<input type="checkbox"/>	<input type="checkbox"/>	<input type="checkbox"/>	<input checked="" type="checkbox"/>
0902-48-929	0902-48-929	FORT WORTH	11785	VA	INTEGRATED TRAVELER INFO SYSTEM	IN FORT WORTH	ITS	09/2007	09/2012	<input type="checkbox"/>	<input type="checkbox"/>	<input checked="" type="checkbox"/>	<input type="checkbox"/>
0902-48-698	0902-48-698	FORT WORTH	11328.1	VA	MUSEUM WAY	LANCASTER	BIKE/PEDESTRIAN	12/2008	06/2010	<input type="checkbox"/>	<input type="checkbox"/>	<input checked="" type="checkbox"/>	<input type="checkbox"/>
0902-48-980	0902-48-980	FWTA	11547	CS	TRE CROSSING	AT PRECINCT LINE	RAIL TRANSIT	02/2008	02/2012	<input type="checkbox"/>	<input type="checkbox"/>	<input checked="" type="checkbox"/>	<input type="checkbox"/>

**EXHIBIT IV-1 - TXDOT FORT WORTH
PROJECT IMPLEMENTATION/PROGRESS FROM PREVIOUS YEARS
ROADWAY PROJECTS**

ORIGINAL CSJ	REVISED CSJ	AGENCY	TIP CODE	PROJECT LOCATION	FROM	TO	PROJECT TYPE	ORIGINAL LET DATE	REVISED LET DATE	LET	COMPLETED	DELAYED	CANCELLED
0902-48-954	0902-48-767	FWTA	11543	VA	WESTERN SUBREGION RAIL IMPLEMENT	ADVANCE COMMUTER RAIL IMPLEMENT	RAIL TRANSIT	08/2009	03/2010	<input checked="" type="checkbox"/>	<input type="checkbox"/>	<input checked="" type="checkbox"/>	<input type="checkbox"/>
0902-48-975	0902-48-761	FWTA	11550	VA	TRE ITS UPGRADE	IN TARRANT COUNTY	ITS	02/2008	03/2009	<input checked="" type="checkbox"/>	<input checked="" type="checkbox"/>	<input checked="" type="checkbox"/>	<input type="checkbox"/>
0902-48-729	0902-48-729	FWTA	11545	VA	MINNIS; DOUBLE TRACKING	HANDLEY-EDERVILLE	RAIL TRANSIT	02/2008	01/2009	<input checked="" type="checkbox"/>	<input type="checkbox"/>	<input checked="" type="checkbox"/>	<input type="checkbox"/>
0902-48-926	0902-48-926	GRAND PRAIRIE	11413	CS	AT SH 360, ON MAYFIELD	IN GRAND PRAIRIE	INTERSECTION IMPROVEMENT	10/2008	08/2009	<input checked="" type="checkbox"/>	<input type="checkbox"/>	<input checked="" type="checkbox"/>	<input type="checkbox"/>
0902-48-721	0902-48-721	GRAND PRAIRIE	11753	CS	SARA JANE PKWY & BARDIN ROAD; IN GP	ON GREAT SOUTHWEST PARKWAY	INTERSECTION IMPROVEMENT	02/2008	12/2008	<input checked="" type="checkbox"/>	<input type="checkbox"/>	<input checked="" type="checkbox"/>	<input type="checkbox"/>
2374-05-064	2374-05-064	GRAND PRAIRIE	11179	IH 20	AT GREAT SOUTHWEST PARKWAY	IN GRAND PRAIRIE	INTERSECTION IMPROVEMENT	03/2008	04/2009	<input checked="" type="checkbox"/>	<input type="checkbox"/>	<input checked="" type="checkbox"/>	<input type="checkbox"/>
0902-48-904	0902-48-904	GRAPEVINE	11757	CS	AT WILLIAM D. TATE; ON MUSTANG DR	IN GRAPEVINE	INTERSECTION IMPROVEMENT	09/2007	01/2009	<input checked="" type="checkbox"/>	<input type="checkbox"/>	<input checked="" type="checkbox"/>	<input type="checkbox"/>
0902-48-719	0902-48-719	GRAPEVINE	11789	VA	ADVANCED TRANSPORTATION MANAGEMENT	SYSTEM IN GRAPEVINE	ITS	06/2008	03/2010	<input type="checkbox"/>	<input type="checkbox"/>	<input checked="" type="checkbox"/>	<input type="checkbox"/>
0902-48-718	0902-48-718	GRAPEVINE	11789	VA	ADVANCED TRANSPORTATION MANAGEMENT	SYSTEM IN GRAPEVINE	ITS	06/2008	01/2010	<input type="checkbox"/>	<input type="checkbox"/>	<input checked="" type="checkbox"/>	<input type="checkbox"/>
0902-38-907	0902-38-907	HUDSON OAKS	11754	CS	AT US 180/IH20; ON LAKESHORE DRIVE	IN HUDSON OAKS	INTERSECTION IMPROVEMENT	08/2008	03/2010	<input type="checkbox"/>	<input type="checkbox"/>	<input checked="" type="checkbox"/>	<input type="checkbox"/>
0902-48-186	0902-48-186	HURST	1646	CS	AT HARRISON LANE	ON PIPELINE RD IN HURST	INTERSECTION IMPROVEMENT	06/2009	06/2013	<input type="checkbox"/>	<input type="checkbox"/>	<input checked="" type="checkbox"/>	<input type="checkbox"/>
0902-48-905	0902-48-905	HURST	11761	CS	PIPELINE ROAD; ON MELBOURNE ROAD	CHERYL AVENUE IN HURST	INTERSECTION IMPROVEMENT	11/2008	11/2011	<input type="checkbox"/>	<input type="checkbox"/>	<input checked="" type="checkbox"/>	<input type="checkbox"/>
0008-13-211	0008-13-211	HURST	11703	IH 820	AT NORTHEAST MALL BLVD	IN HURST	INTERSECTION IMPROVEMENT	01/2008	01/2009	<input checked="" type="checkbox"/>	<input type="checkbox"/>	<input checked="" type="checkbox"/>	<input type="checkbox"/>
0902-50-079	0902-50-079	JOSHUA	11189.4	CS	AT BNSF RR ON PLUM STREET	IN JOSHUA	PARK & RIDE/RAIL STATION	09/2007	09/2014	<input type="checkbox"/>	<input type="checkbox"/>	<input checked="" type="checkbox"/>	<input type="checkbox"/>
1978-01-048	1978-01-048	METROPORT	11418.1	CS	SH 114	RANDOL MILL ROAD	NEW ROADWAY	08/2010	08/2009	<input checked="" type="checkbox"/>	<input type="checkbox"/>	<input type="checkbox"/>	<input type="checkbox"/>
0902-48-937	0902-48-937	METROPORT	11735	CS	FM 1709 ON PROPOSED FM 1938	RANDOL MILL RD/WESTLAKE CITY LIMIT	ADDITION OF LANES	10/2008	08/2012	<input type="checkbox"/>	<input type="checkbox"/>	<input checked="" type="checkbox"/>	<input type="checkbox"/>
1978-01-907	1978-01-907	METROPORT	11752	FM 1938	AT FM 1709	IN SOUTHLAKE	INTERSECTION IMPROVEMENT	09/2007	09/2010	<input type="checkbox"/>	<input type="checkbox"/>	<input checked="" type="checkbox"/>	<input type="checkbox"/>
0902-48-925	0902-48-925	NCTCOG	11783	VA	REGIONAL ITS SOFTWARE PLUG-IN	CENTER TO CENTER	ITS	08/2008	12/2010	<input type="checkbox"/>	<input type="checkbox"/>	<input checked="" type="checkbox"/>	<input type="checkbox"/>
0902-48-507	0902-48-507	NORTH RICHLAND HILLS	11731	CS	DAVIS BLVD ON N TARRANT PKWY	WHITLEY ROAD	ADDITION OF LANES	07/2008	04/2010	<input checked="" type="checkbox"/>	<input type="checkbox"/>	<input checked="" type="checkbox"/>	<input type="checkbox"/>
0902-48-576	0902-48-576	NORTH RICHLAND HILLS	11419	CS	AT MID-CITIES BLVD ON DAVIS BLVD	IN NORTH RICHLAND HILLS	INTERSECTION IMPROVEMENT	09/2008	10/2011	<input type="checkbox"/>	<input type="checkbox"/>	<input checked="" type="checkbox"/>	<input type="checkbox"/>
0902-48-577	0902-48-577	NORTH RICHLAND HILLS	11197	CS	100 FT N OF HIGHTOWER DRIVE ON RUFÉ	MID-CITIES BLVD IN NORTH RICHLAND H	ADDITION OF LANES	10/2007	12/2012	<input type="checkbox"/>	<input type="checkbox"/>	<input checked="" type="checkbox"/>	<input type="checkbox"/>
1978-01-045	1978-01-045	NORTH RICHLAND HILLS	11198	FM 1938	EMERALD HILLS WAY	STARNEs ROAD	ADDITION OF LANES	09/2008	N/A	<input type="checkbox"/>	<input type="checkbox"/>	<input type="checkbox"/>	<input checked="" type="checkbox"/>
0902-48-661	0902-48-661	NORTH RICHLAND HILLS	11329	VA	NORTH RICHLAND HILLS HOME TOWN	LAND USE/JOINT VENTURE	TRAFFIC SIGNAL IMPROVEMENT	08/2007	06/2008	<input checked="" type="checkbox"/>	<input checked="" type="checkbox"/>	<input checked="" type="checkbox"/>	<input type="checkbox"/>
0902-48-545	0902-48-545	NORTH RICHLAND HILLS	11189.5	VA	AT IH 820/SH 26 INTERCHANGE	IN NORTH RICHLAND HILLS	PARK & RIDE/RAIL STATION	08/2007	09/2012	<input type="checkbox"/>	<input type="checkbox"/>	<input checked="" type="checkbox"/>	<input type="checkbox"/>
1603-03-029	1603-03-029	SOUTHLAKE	11410	FM 1709	JELICO WEST, IN SOUTHLAKE	BANK STREET	INTERSECTION IMPROVEMENT	02/2008	03/2010	<input checked="" type="checkbox"/>	<input type="checkbox"/>	<input checked="" type="checkbox"/>	<input type="checkbox"/>
0172-01-042	0172-01-042	TXDOT-FT WORTH	51300	BU 287P	ON ROSEDALE ST FROM IH 35W TO	RIVERSIDE DR IN FORT WORTH	ADDITION OF LANES	12/2007	08/2008	<input checked="" type="checkbox"/>	<input type="checkbox"/>	<input checked="" type="checkbox"/>	<input type="checkbox"/>


**EXHIBIT IV-1 - TXDOT FORT WORTH
PROJECT IMPLEMENTATION/PROGRESS FROM PREVIOUS YEARS
ROADWAY PROJECTS**

ORIGINAL CSJ	REVISED CSJ	AGENCY	TIP CODE	PROJECT LOCATION	FROM	TO	PROJECT TYPE	ORIGINAL LET DATE	REVISED LET DATE	LET	COMPLETED	DELAYED	CANCELLED
0902-48-680	0902-48-680	TXDOT-FT WORTH	53040	CS	SH 10; ON PRECINCT LINE ROAD	CONCHO TRAIL IN FORT WORTH	ADDITION OF LANES	03/2008	03/2012	<input type="checkbox"/>	<input type="checkbox"/>	<input checked="" type="checkbox"/>	<input type="checkbox"/>
0902-48-985	0902-48-985	TXDOT-FT WORTH	11262.2	CS	TAYLOR/LAMAR CONNECTION; IN FTW	VICKERY BLVD; ON HEMPHILL ST	NEW ROADWAY	09/2009	09/2012	<input type="checkbox"/>	<input type="checkbox"/>	<input checked="" type="checkbox"/>	<input type="checkbox"/>
0902-48-903	0902-48-760	TXDOT-FT WORTH	53041	CS	FM 3479 (HARMON ROAD)/NORTH TARRANT	AT US 81/287	NEW ROADWAY	08/2008	06/2015	<input type="checkbox"/>	<input type="checkbox"/>	<input checked="" type="checkbox"/>	<input type="checkbox"/>
0902-50-097	0902-50-097	TXDOT-FT WORTH	52555	CS	BU 67M, ON COLONIAL DRIVE	WOODARD; IN CLEBURNE	NEW ROADWAY	08/2008	05/2009	<input checked="" type="checkbox"/>	<input type="checkbox"/>	<input checked="" type="checkbox"/>	<input type="checkbox"/>
1330-02-034	1330-02-034	TXDOT-FT WORTH	52380	FM 1187	NEWT PATTERSON	BU 287P	ADDITION OF LANES	03/2009	03/2010	<input checked="" type="checkbox"/>	<input type="checkbox"/>	<input checked="" type="checkbox"/>	<input type="checkbox"/>
0718-02-048	0718-02-048	TXDOT-FT WORTH	51468	FM 156	MAIN STREET IN HASLET	INTERMODAL PARKWAY	NEW ROADWAY	08/2008	08/2008	<input checked="" type="checkbox"/>	<input type="checkbox"/>	<input type="checkbox"/>	<input type="checkbox"/>
0718-02-045	0718-02-045	TXDOT-FT WORTH	11244.1	FM 156	US 81/287	WATAUGA ROAD (MCELROY)	ADDITION OF LANES	09/2007	09/2012	<input type="checkbox"/>	<input type="checkbox"/>	<input checked="" type="checkbox"/>	<input type="checkbox"/>
0718-02-060	0718-02-060	TXDOT-FT WORTH	53050	FM 156	INTERMODAL PARKWAY	DENTON COUNTY LINE	NEW ROADWAY	11/2007	11/2007	<input checked="" type="checkbox"/>	<input type="checkbox"/>	<input type="checkbox"/>	<input type="checkbox"/>
3372-01-010	3372-01-010	TXDOT-FT WORTH	52501	FM 3391	IH 35W IN BURLESON	END OF FM 3391 NEAR CR 602	ADDITION OF LANES	08/2009	12/2011	<input type="checkbox"/>	<input type="checkbox"/>	<input checked="" type="checkbox"/>	<input type="checkbox"/>
2374-05-067	2374-05-067	TXDOT-FT WORTH	11707	IH 20	FM 157/COOPER STREET	MATLOCK ROAD	BOTTLENECK REMOVAL	08/2008	09/2008	<input checked="" type="checkbox"/>	<input checked="" type="checkbox"/>	<input checked="" type="checkbox"/>	<input type="checkbox"/>
0014-16-259	0014-16-259	TXDOT-FT WORTH	53034	IH 35W	AT BASSWOOD BLVD	IN FORT WORTH	TRAFFIC SIGNAL IMPROVEMENT	07/2009	07/2009	<input checked="" type="checkbox"/>	<input type="checkbox"/>	<input type="checkbox"/>	<input type="checkbox"/>
0014-16-920	0014-16-920	TXDOT-FT WORTH	53035	IH 35W	IH 820	US 81/287	HOV	06/2010	06/2015	<input type="checkbox"/>	<input type="checkbox"/>	<input checked="" type="checkbox"/>	<input type="checkbox"/>
0014-16-930	0014-16-930	TXDOT-FT WORTH	53036	IH 35W	IH 30	IH 820	HOV	06/2010	08/2012	<input type="checkbox"/>	<input type="checkbox"/>	<input checked="" type="checkbox"/>	<input type="checkbox"/>
0081-12-920	0081-12-920	TXDOT-FT WORTH	53037	IH 35W	US 81/287	SH 170	HOV	06/2010	06/2030	<input type="checkbox"/>	<input type="checkbox"/>	<input checked="" type="checkbox"/>	<input type="checkbox"/>
0014-02-041	0014-02-041	TXDOT-FT WORTH	11422	IH 35W	AT FM 1187	IN FORT WORTH	INTERSECTION IMPROVEMENT	03/2007	08/2007	<input checked="" type="checkbox"/>	<input checked="" type="checkbox"/>	<input checked="" type="checkbox"/>	<input type="checkbox"/>
0014-16-194	0014-16-194	TXDOT-FT WORTH	53033	IH 35W	AT IH 820 INTCHG		INTERCHANGE	12/2007	08/2009	<input checked="" type="checkbox"/>	<input type="checkbox"/>	<input checked="" type="checkbox"/>	<input type="checkbox"/>
0081-12-039	0081-12-039	TXDOT-FT WORTH	52477	IH 35W	AT NORTH TARRANT PARKWAY ON IH 35W	IN FORT WORTH	BOTTLENECK REMOVAL	08/2006	08/2011	<input type="checkbox"/>	<input type="checkbox"/>	<input checked="" type="checkbox"/>	<input type="checkbox"/>
0008-14-059	0008-14-059	TXDOT-FT WORTH	11251.2	IH 820	IH 35W	SOUTHWESTERN RAILROAD (DART)	ADDITION OF LANES	10/2007	08/2009	<input checked="" type="checkbox"/>	<input type="checkbox"/>	<input checked="" type="checkbox"/>	<input type="checkbox"/>
0008-14-058	0008-14-058	TXDOT-FT WORTH	11251.1	IH 820	SOUTHWESTERN RAILROAD (DART)	SH 26	ADDITION OF LANES	10/2007	08/2009	<input checked="" type="checkbox"/>	<input type="checkbox"/>	<input checked="" type="checkbox"/>	<input type="checkbox"/>
8649-02-004	8649-02-004	TXDOT-FT WORTH	51334	MH	ON ROSEDALE ST FROM RIVERSIDE DR TO	US 287 IN FORT WORTH	ADDITION OF LANES	12/2007	08/2008	<input checked="" type="checkbox"/>	<input type="checkbox"/>	<input checked="" type="checkbox"/>	<input type="checkbox"/>
0353-03-059	0353-03-059	TXDOT-FT WORTH	52544	SH 114	BS 114L, IN GRAPEVINE	DALLAS COUNTY LINE	ADDITION OF LANES	08/2008	06/2009	<input checked="" type="checkbox"/>	<input type="checkbox"/>	<input checked="" type="checkbox"/>	<input type="checkbox"/>
0353-03-079	0353-03-079	TXDOT-FT WORTH	52545	SH 114	W COLLEGE, IN GRAPEVINE	DALLAS COUNTY LINE (MANAGED FACILIT	HOV	08/2007	06/2009	<input checked="" type="checkbox"/>	<input type="checkbox"/>	<input checked="" type="checkbox"/>	<input type="checkbox"/>
0364-01-112	0364-01-112	TXDOT-FT WORTH	53038	SH 121	SH 114	SH 360	ADDITION OF LANES	01/2009	06/2009	<input checked="" type="checkbox"/>	<input type="checkbox"/>	<input checked="" type="checkbox"/>	<input type="checkbox"/>
0364-01-113	0364-01-113	TXDOT-FT WORTH	52546	SH 121	IH 635	SH 114	ADDITION OF LANES	08/2008	06/2009	<input checked="" type="checkbox"/>	<input type="checkbox"/>	<input checked="" type="checkbox"/>	<input type="checkbox"/>
0364-01-115	0364-01-115	TXDOT-FT WORTH	53039	SH 121	FM 2499	SOUTH OF IH 635 INTERCHANGE	ADDITION OF LANES	12/2008	06/2009	<input checked="" type="checkbox"/>	<input type="checkbox"/>	<input checked="" type="checkbox"/>	<input type="checkbox"/>
0364-01-072	0364-01-072	TXDOT-FT WORTH	52310	SH 121	DALLAS COUNTY LINE	FM 2499	ADDITION OF LANES	09/2008	06/2009	<input checked="" type="checkbox"/>	<input type="checkbox"/>	<input checked="" type="checkbox"/>	<input type="checkbox"/>

**EXHIBIT IV-1 - TXDOT FORT WORTH
PROJECT IMPLEMENTATION/PROGRESS FROM PREVIOUS YEARS
ROADWAY PROJECTS**

ORIGINAL CSJ	REVISED CSJ	AGENCY	TIP CODE	PROJECT LOCATION	FROM	TO	PROJECT TYPE	ORIGINAL LET DATE	REVISED LET DATE	LET	COMPLETED	DELAYED	CANCELLED
0504-02-013	0504-02-013	TXDOT-FT WORTH	51342	SH 121	ALTA MESA BLVD	FM 1187	NEW ROADWAY	08/2008	11/2010	<input type="checkbox"/>	<input type="checkbox"/>	<input checked="" type="checkbox"/>	<input type="checkbox"/>
0504-05-001	0504-05-001	TXDOT-FT WORTH	52474	SH 121	TARRANT COUNTY LINE	US 67	NEW ROADWAY	08/2008	01/2011	<input type="checkbox"/>	<input type="checkbox"/>	<input checked="" type="checkbox"/>	<input type="checkbox"/>
0504-04-001	0504-04-001	TXDOT-FT WORTH	52473	SH 121	FM 1187, SOUTH	JOHNSON COUNTY LINE	NEW ROADWAY	08/2008	01/2011	<input type="checkbox"/>	<input type="checkbox"/>	<input checked="" type="checkbox"/>	<input type="checkbox"/>
0019-01-907	0019-01-907	TXDOT-FT WORTH	11755	SH 174	AT FM 731	IN BURLESON	INTERSECTION IMPROVEMENT	09/2007	03/2009	<input checked="" type="checkbox"/>	<input type="checkbox"/>	<input checked="" type="checkbox"/>	<input type="checkbox"/>
0019-01-132	0019-01-132	TXDOT-FT WORTH	11755	SH 174	AT FM 731	IN BURLESON	INTERSECTION IMPROVEMENT	09/2007	03/2009	<input checked="" type="checkbox"/>	<input type="checkbox"/>	<input checked="" type="checkbox"/>	<input type="checkbox"/>
0094-02-077	0094-02-077	TXDOT-FT WORTH	51296	SH 183	0.4 MI W OF SH 360	DALLAS C/L	ADDITION OF LANES	10/2010	10/2012	<input type="checkbox"/>	<input type="checkbox"/>	<input checked="" type="checkbox"/>	<input type="checkbox"/>
0363-01-114	0363-01-114	TXDOT-FT WORTH	11153	SH 26	CHEEK-SPARGER ROAD IN COLLEYVILLE	BRUMLOW/POOL, IN GRAPEVINE	ADDITION OF LANES	04/2008	03/2012	<input type="checkbox"/>	<input type="checkbox"/>	<input checked="" type="checkbox"/>	<input type="checkbox"/>
0363-01-111	0363-01-111	TXDOT-FT WORTH	11730	SH 26	BRUMLOW ROAD (GRAPEVINE SECTION)	SH 114	ADDITION OF LANES	05/2009	04/2010	<input type="checkbox"/>	<input type="checkbox"/>	<input checked="" type="checkbox"/>	<input type="checkbox"/>
2266-02-126	2266-02-126	TXDOT-FT WORTH	11706	SH 360	AT SPUR 303 (PIONEER PARKWAY)	IN ARLINGTON	BOTTLENECK REMOVAL	08/2008	07/2009	<input checked="" type="checkbox"/>	<input type="checkbox"/>	<input checked="" type="checkbox"/>	<input type="checkbox"/>
2208-01-061	2208-01-061	TXDOT-FT WORTH	51328	SP 303	STALCUP	IH 820	ADDITION OF LANES	03/2010	08/2015	<input type="checkbox"/>	<input type="checkbox"/>	<input checked="" type="checkbox"/>	<input type="checkbox"/>
0008-02-068	0008-02-068	TXDOT-FT WORTH	53028	US 180	AT BANKHEAD HIGHWAY	IN WEATHERFORD	TRAFFIC SIGNAL IMPROVEMENT	01/2008	01/2008	<input checked="" type="checkbox"/>	<input type="checkbox"/>	<input type="checkbox"/>	<input type="checkbox"/>
0172-09-031	0172-09-031	TXDOT-FT WORTH	11704	US 287	WALNUT CREEK DRIVE	BROAD STREET; IN MANSFIELD	ADDITION OF LANES	08/2008	03/2010	<input checked="" type="checkbox"/>	<input type="checkbox"/>	<input checked="" type="checkbox"/>	<input type="checkbox"/>
0014-15-034	0014-15-034	TXDOT-FT WORTH	53030	US 287	FM 3479 (HARMON ROAD)	SOUTHBOUND ENTRANCE RAMP	INTERSECTION IMPROVEMENT	08/2009	06/2015	<input type="checkbox"/>	<input type="checkbox"/>	<input checked="" type="checkbox"/>	<input type="checkbox"/>
0014-15-035	0014-15-035	TXDOT-FT WORTH	53031	US 287	ENTRANCE/EXIT RAMP, NORTH	FM 3479 (HARMON ROAD)	INTERSECTION IMPROVEMENT	08/2009	06/2015	<input type="checkbox"/>	<input type="checkbox"/>	<input checked="" type="checkbox"/>	<input type="checkbox"/>
0014-15-036	0014-15-036	TXDOT-FT WORTH	53032	US 287	NORTH OF FM 3479	NORTH OF IH 35W INTERCHANGE	BOTTLENECK REMOVAL	08/2009	06/2015	<input type="checkbox"/>	<input type="checkbox"/>	<input checked="" type="checkbox"/>	<input type="checkbox"/>
0014-15-033	0014-15-033	TXDOT-FT WORTH	53029	US 287	FM 3479 (HARMON ROAD)	SOUTH OF PROPOSED NTP CROSSOVER	NEW ROADWAY	08/2009	06/2015	<input type="checkbox"/>	<input type="checkbox"/>	<input checked="" type="checkbox"/>	<input type="checkbox"/>
0902-48-690	0902-48-690	TXDOT-FT WORTH	11788	VA	VARIOUS LOCATIONS IN TARRANT COUNTY	IH 20, IH 820 & IH 30	ITS	08/2007	08/2007	<input checked="" type="checkbox"/>	<input checked="" type="checkbox"/>	<input type="checkbox"/>	<input type="checkbox"/>
0902-48-952	0902-48-764	TXDOT-FT WORTH	11192.14	VA	TRAFFIC SIGNAL IMPROVEMENTS	IN EULESS; ON-SYSTEM	TRAFFIC SIGNAL IMPROVEMENT	09/2008	02/2009	<input checked="" type="checkbox"/>	<input type="checkbox"/>	<input checked="" type="checkbox"/>	<input type="checkbox"/>
0902-48-928	0902-48-772	TXDOT-FT WORTH	11784	VA	ADVANCED TRAVELER SYSTEM	CENTER TO CENTER	ITS	08/2008	08/2010	<input type="checkbox"/>	<input type="checkbox"/>	<input checked="" type="checkbox"/>	<input type="checkbox"/>
0902-50-077	0902-50-077	TXDOT-FT WORTH	52363	VA	OLD TOWN BURLESON	SCHOOLS, SUBDIVISIONS & OTHER FACIL	BIKE/PEDESTRIAN	11/2007	02/2010	<input checked="" type="checkbox"/>	<input type="checkbox"/>	<input checked="" type="checkbox"/>	<input type="checkbox"/>
0902-48-967	0902-48-967	TXDOT-FT WORTH	11782	VA	VARIOUS LOCATIONS IN TARRANT COUNTY	ITS PURCHASE & DEPLOYMENT	ITS	08/2007	06/2007	<input checked="" type="checkbox"/>	<input type="checkbox"/>	<input type="checkbox"/>	<input type="checkbox"/>
0902-48-908	0902-48-908	TXDOT-FT WORTH	11781	VA	REGIONAL DATA & VIDEO COMM. SYSTEM	AID FLOW IN ITS INFORMATION	ITS	08/2008	12/2010	<input type="checkbox"/>	<input type="checkbox"/>	<input checked="" type="checkbox"/>	<input type="checkbox"/>
0902-50-951	0902-50-951	TXDOT-FT WORTH	11192.13	VA	TRAFFIC SIGNAL IMPROVEMENTS	IN BURLESON, ON-SYSTEM	TRAFFIC SIGNAL IMPROVEMENT	09/2008	02/2009	<input checked="" type="checkbox"/>	<input type="checkbox"/>	<input checked="" type="checkbox"/>	<input type="checkbox"/>
0902-38-074	0902-38-074	TXDOT-FT WORTH	11192.16	VA	TRAFFIC SIGNAL IMPROVEMENTS	IN WEATHERFORD; ON-SYSTEM	TRAFFIC SIGNAL IMPROVEMENT	09/2008	02/2009	<input checked="" type="checkbox"/>	<input checked="" type="checkbox"/>	<input checked="" type="checkbox"/>	<input type="checkbox"/>

Chapter IV
PROJECT IMPLEMENTATION/
PROGRESS FROM PREVIOUS YEARS
Roadway – Dallas District



T h i s p a g e i s i n t e n t i o n a l l y b l a n k

**EXHIBIT IV-2 - TXDOT DALLAS
PROJECT IMPLEMENTATION/PROGRESS FROM PREVIOUS YEARS
ROADWAY PROJECTS**

ORIGINAL CSJ	REVISED CSJ	AGENCY	TIP CODE	PROJECT LOCATION	FROM	TO	PROJECT TYPE	ORIGINAL LET DATE	REVISED LET DATE	LET	COMPLETED	DELAYED	CANCELLED
0918-47-975	0918-45-880	ADDISON	11258.8	CS	ADDISON RD AND SURVEYOR BLVD	AT DART RR IN ADDISON	SAFETY	09/2007	N/A	<input type="checkbox"/>	<input type="checkbox"/>	<input type="checkbox"/>	<input checked="" type="checkbox"/>
0918-45-667	0918-45-667	ADDISON	11424	VA	VARIOUS LOCATION IN CITY OF ADDISON		ITS	04/2007	06/2009	<input type="checkbox"/>	<input type="checkbox"/>	<input checked="" type="checkbox"/>	<input type="checkbox"/>
3392-01-008	3392-01-008	ALLEN	11719	FM 2786	SH 5	EAST OF ANGEL PARKWAY IN ALLEN	ADDITION OF LANES	05/2010	08/2011	<input type="checkbox"/>	<input type="checkbox"/>	<input checked="" type="checkbox"/>	<input type="checkbox"/>
0047-06-132	0047-06-132	ALLEN	11710	US 75	CHASE OAKS	BETHANY	BOTTLENECK REMOVAL	06/2008	09/2008	<input checked="" type="checkbox"/>	<input checked="" type="checkbox"/>	<input checked="" type="checkbox"/>	<input type="checkbox"/>
0918-24-133	0918-24-133	ALLEN	11426.1	VA	TRAFFIC MANAGEMENT SYSTEM IN ALLEN	OFF-SYSTEM	TRAFFIC SIGNAL IMPROVEMENT	06/2008	03/2009	<input checked="" type="checkbox"/>	<input checked="" type="checkbox"/>	<input checked="" type="checkbox"/>	<input type="checkbox"/>
0918-24-132	0918-24-132	ALLEN	11004	VA	TRAFFIC MANAGEMENT SYSTEM IN CITY	OF ALLEN - ON-SYSTEM LOCATIONS	TRAFFIC SIGNAL IMPROVEMENT	06/2008	03/2009	<input checked="" type="checkbox"/>	<input checked="" type="checkbox"/>	<input checked="" type="checkbox"/>	<input type="checkbox"/>
0918-45-275	0918-45-275	CARROLLTON	367	CS	ON TRINITY MILLS, KELLY BOULEVARD	MIDWAY ROAD IN CITY OF CARROLLTON	ADDITION OF LANES	08/2008	08/2008	<input checked="" type="checkbox"/>	<input type="checkbox"/>	<input type="checkbox"/>	<input type="checkbox"/>
0918-45-920	0918-45-920	CARROLLTON	11585	CS	ON BROADWAY/MAIN, BELTLINE/B'WAY,	BROADWAY NORTH OF CROSBY	BIKE/PEDESTRIAN	08/2008	09/2012	<input type="checkbox"/>	<input type="checkbox"/>	<input checked="" type="checkbox"/>	<input type="checkbox"/>
0918-45-818	0918-45-818	CARROLLTON	11428	CS	VARIOUS LOCATIONS IN CITY OF	CARROLLTON	TRAFFIC SIGNAL IMPROVEMENT	06/2009	10/2011	<input type="checkbox"/>	<input type="checkbox"/>	<input checked="" type="checkbox"/>	<input type="checkbox"/>
1047-02-044	1047-02-044	CEDAR HILL	11737	FM 1382	RE-ALIGNMENT AT STRAUS ROAD	IN CITY OF CEDAR HILL	INTERSECTION IMPROVEMENT	01/2010	04/2009	<input type="checkbox"/>	<input checked="" type="checkbox"/>	<input type="checkbox"/>	<input type="checkbox"/>
0918-47-984	0918-45-868	COPPELL	11533	CS	FREEPORT PKWY FROM SANDY LAKE RD	RUBY RD IN CITY OF COPPELL	ADDITION OF LANES	06/2008	09/2010	<input type="checkbox"/>	<input type="checkbox"/>	<input checked="" type="checkbox"/>	<input type="checkbox"/>
0918-47-983	0918-45-867	COPPELL	11532	CS	FREEPORT PKWY FROM SH 121	SANDY LAKE RD IN CITY OF COPPELL	NEW ROADWAY	06/2008	09/2010	<input type="checkbox"/>	<input type="checkbox"/>	<input checked="" type="checkbox"/>	<input type="checkbox"/>
0918-45-969	0918-47-005	DALLAS	11096.7	CS	CBD AND DEEP ELLUM	CITY OF DALLAS - OFF-SYSTEM	TRAFFIC SIGNAL IMPROVEMENT	06/2008	03/2009	<input checked="" type="checkbox"/>	<input type="checkbox"/>	<input checked="" type="checkbox"/>	<input type="checkbox"/>
0918-47-978	0918-47-978	DALLAS	11258.13	CS	12 INTERSECTIONS AT DART RR	IN CITY OF DALLAS	SAFETY	06/2008	03/2010	<input type="checkbox"/>	<input type="checkbox"/>	<input checked="" type="checkbox"/>	<input type="checkbox"/>
0918-45-926	0918-45-884	DALLAS	11727	CS	ON MOTOR STREET, FROM IH 35E TO	HARRY HINES BLVD	ADDITION OF LANES	01/2010	12/2012	<input type="checkbox"/>	<input type="checkbox"/>	<input checked="" type="checkbox"/>	<input type="checkbox"/>
0918-47-977	0918-47-977	DALLAS	11258.12	CS	MACON ST AND SUNDAY STREET	AT UP RR IN DALLAS	SAFETY	06/2008	04/2010	<input type="checkbox"/>	<input type="checkbox"/>	<input checked="" type="checkbox"/>	<input type="checkbox"/>
0918-45-950	0918-45-950	DALLAS	11768	VA	INTERFACE SOFTWARE IN DALLAS	FROM TXDOT & NTTA TMC'S	ITS	09/2008	09/2011	<input type="checkbox"/>	<input type="checkbox"/>	<input checked="" type="checkbox"/>	<input type="checkbox"/>
0918-45-800	0918-45-800	DALLAS	11435.1	VA	DALLAS-VARIOUS LOCATIONS	PHASE II, OFF-SYSTEM	OTHER	01/2008	03/2010	<input checked="" type="checkbox"/>	<input type="checkbox"/>	<input checked="" type="checkbox"/>	<input type="checkbox"/>
0918-45-587	0918-45-587	DALLAS	11018	VA	MCCOMMAS TO US 75 W OF SKILLMAN	& FROM LYTE/ALAMO TO TURTLE CR TRIB	BIKE/PEDESTRIAN	04/2008	02/2010	<input type="checkbox"/>	<input type="checkbox"/>	<input checked="" type="checkbox"/>	<input type="checkbox"/>
0918-45-799	0918-45-799	DALLAS	11435.2	VA	DALLAS-VARIOUS LOCATIONS	PHASE II, ON-SYSTEM	OTHER	01/2008	03/2010	<input checked="" type="checkbox"/>	<input type="checkbox"/>	<input checked="" type="checkbox"/>	<input type="checkbox"/>
0918-45-968	0918-45-865	DALLAS	11096.6	VA	CBD AND DEEP ELLUM	CITY OF DALLAS - ON-SYSTEM	TRAFFIC SIGNAL IMPROVEMENT	06/2008	03/2009	<input checked="" type="checkbox"/>	<input checked="" type="checkbox"/>	<input checked="" type="checkbox"/>	<input type="checkbox"/>
0918-45-820	0918-45-820	DALLAS	11746	VA	CITY OF DALLAS SAFETY PROGRAM		SAFETY	07/2008	09/2013	<input type="checkbox"/>	<input type="checkbox"/>	<input checked="" type="checkbox"/>	<input type="checkbox"/>
0918-45-322	0918-45-322	DALLAS CO	2228	CS	CAMPBELL, ARAPHAHO & BELT LINE @ COIT	IN DALLAS AND RICHARDSON	INTERSECTION IMPROVEMENT	02/2008	04/2008	<input checked="" type="checkbox"/>	<input type="checkbox"/>	<input checked="" type="checkbox"/>	<input type="checkbox"/>
0918-45-974	0918-45-875	DALLAS CO	11887	CS	ON PLEASANT RUN AT MILLERS FERRY	AND AT UP RR IN CITY OF WILMER	GRADE SEPARATION	06/2010	02/2008	<input type="checkbox"/>	<input checked="" type="checkbox"/>	<input type="checkbox"/>	<input type="checkbox"/>
0918-45-541	0918-45-541	DALLAS CO	2332	CS	ON MIDWAY RD AT TRINITY MILLS RD		INTERSECTION IMPROVEMENT	09/2008	07/2010	<input type="checkbox"/>	<input type="checkbox"/>	<input checked="" type="checkbox"/>	<input type="checkbox"/>
2964-10-003	2964-10-003	DALLAS CO	11301	LP 9	IH 20	ELLIS/JOHNSON CO LINE	SPECIAL STUDIES	12/2007	01/2014	<input type="checkbox"/>	<input type="checkbox"/>	<input checked="" type="checkbox"/>	<input type="checkbox"/>

**EXHIBIT IV-2 - TXDOT DALLAS
PROJECT IMPLEMENTATION/PROGRESS FROM PREVIOUS YEARS
ROADWAY PROJECTS**

ORIGINAL CSJ	REVISED CSJ	AGENCY	TIP CODE	PROJECT LOCATION	FROM	TO	PROJECT TYPE	ORIGINAL LET DATE	REVISED LET DATE	LET	COMPLETED	DELAYED	CANCELLED
0918-48-911	0918-48-911	DALLAS CO	11745	VA	ON JEFFERSON BLVD	AT COCKRELL HILL RD IN CITY C.H.	INTERSECTION IMPROVEMENT	02/2011	02/2015	<input type="checkbox"/>	<input type="checkbox"/>	<input checked="" type="checkbox"/>	<input type="checkbox"/>
0918-45-774	0918-45-774	DALLAS CO	52504	VA	HAMILTON PARK -	WHITE ROCK CREEK TRAIL IN DALLAS	BIKE/PEDESTRIAN	08/2008	10/2009	<input checked="" type="checkbox"/>	<input type="checkbox"/>	<input checked="" type="checkbox"/>	<input type="checkbox"/>
0918-45-236	0196-06-028	DALLAS COUNTY	2310	CS	ON DENTON DR & HARRY HINES, FROM WEBB CH	FARMERS BR C/L IN CITY OF DALLAS	INTERSECTION IMPROVEMENT	09/2011	06/2013	<input type="checkbox"/>	<input type="checkbox"/>	<input checked="" type="checkbox"/>	<input type="checkbox"/>
0094-03-103	0094-03-103	DALLAS COUNTY	20225	SH 183	EAST OF BELTLINE ROAD	WINGREN ROAD	ADDITION OF LANES	07/2010	08/2010	<input type="checkbox"/>	<input type="checkbox"/>	<input checked="" type="checkbox"/>	<input type="checkbox"/>
0918-48-913	0918-48-913	DALLAS COUNTY, DUNCANVILLE,	11747	VA	WINTERGREEN AND DUNCANVILLE RD	AT STEWART BRANCH	INTERSECTION IMPROVEMENT	08/2009	09/2011	<input type="checkbox"/>	<input type="checkbox"/>	<input checked="" type="checkbox"/>	<input type="checkbox"/>
0918-45-916	0918-45-916	DART	11141	VA	RICHARDSON/DALLAS COUNTY AREA	PARK-AND-RIDE	PARK & RIDE/RAIL STATION	08/2008	09/2009	<input checked="" type="checkbox"/>	<input checked="" type="checkbox"/>	<input checked="" type="checkbox"/>	<input type="checkbox"/>
0918-45-956	0918-45-956	DART	11579	VA	LAKE HIGHLANDS TOWN CENTER	AT DART LRT	RAIL TRANSIT	08/2008	12/2009	<input checked="" type="checkbox"/>	<input type="checkbox"/>	<input checked="" type="checkbox"/>	<input type="checkbox"/>
0918-45-919	0918-45-919	DART	11584	VA	ON TRE FROM VALLEY VIEW (TAR/DAL)CL	WEST IRVING TRE STATION	RAIL TRANSIT	08/2008	06/2010	<input type="checkbox"/>	<input type="checkbox"/>	<input checked="" type="checkbox"/>	<input type="checkbox"/>
0918-45-958	0918-45-958	DART	11779	VA	DART ITS SYSTEM INTEGRATION		ITS	08/2010	09/2011	<input type="checkbox"/>	<input type="checkbox"/>	<input checked="" type="checkbox"/>	<input type="checkbox"/>
0918-45-923	0918-45-923	DART	11583	VA	TRINITY RAILWAY EXPRESS (TRE)	IN DALLAS AND TARRANTY COUNTIES	RAIL TRANSIT	08/2009	11/2008	<input checked="" type="checkbox"/>	<input checked="" type="checkbox"/>	<input type="checkbox"/>	<input type="checkbox"/>
0918-46-961	0918-46-226	DCTA	20007	VA	DENTON CBD S OF HICKORY/MKT RR	DART TRINITY MILLS LRT STATION	RAIL TRANSIT	08/2008	07/2009	<input checked="" type="checkbox"/>	<input type="checkbox"/>	<input checked="" type="checkbox"/>	<input type="checkbox"/>
0918-46-928	0918-46-928	DCTA	11564	VA	DCTA CROSSING, UP RAIL LINE	AT CROSSING OF HICKORY STREET	RAIL TRANSIT	06/2009	N/A	<input type="checkbox"/>	<input type="checkbox"/>	<input type="checkbox"/>	<input checked="" type="checkbox"/>
0918-00-130	0918-00-130	DCTA	11565	VA	REGIONAL EXPRESS BUS SERVICE	SERVE DENTON,N CARROLLTON, & DALLAS	BUS TRANSIT	07/2007	03/2009	<input checked="" type="checkbox"/>	<input type="checkbox"/>	<input checked="" type="checkbox"/>	<input type="checkbox"/>
0918-46-987	0918-46-987	DCTA	11566	VA	DENTON COUNTY RAIL STATION	DEVELOPMENT	PARK & RIDE/RAIL STATION	06/2012	N/A	<input type="checkbox"/>	<input type="checkbox"/>	<input type="checkbox"/>	<input checked="" type="checkbox"/>
0918-46-199	0918-46-199	DENTON	11320.1	VA	LU/JV UNICORN LAKE/SUNDOWN RANCH:	FROM WIND RIVER TO STATE SCHOOL RD	BIKE/PEDESTRIAN	01/2010	11/2008	<input checked="" type="checkbox"/>	<input type="checkbox"/>	<input type="checkbox"/>	<input type="checkbox"/>
2054-02-016	2054-02-016	DENTON CO	11432	FM 2181	HICKORY CREEK ROAD	WEST FRGTG ROAD OF I35E IN CORINTH	ADDITION OF LANES	03/2009	11/2011	<input type="checkbox"/>	<input type="checkbox"/>	<input checked="" type="checkbox"/>	<input type="checkbox"/>
0918-46-965	0918-46-965	DENTON CO	11725	VA	MEMORIAL DR OVERPASS FROM NAVAHO LN TO	SPRING CREEK PARKWAY AT SH 121	GRADE SEPARATION	01/2011	01/2013	<input type="checkbox"/>	<input type="checkbox"/>	<input checked="" type="checkbox"/>	<input type="checkbox"/>
0918-45-762	0918-45-762	DFW AIRPORT	11442	VA	AT DFW AIRPORT		ALTERNATIVE FUELS	09/2007	01/2014	<input type="checkbox"/>	<input type="checkbox"/>	<input checked="" type="checkbox"/>	<input type="checkbox"/>
0918-45-955	0918-45-955	FARMERS BRANCH	11774	VA	INTERFACE SOFTWARE - FARMERS BRANCH	TXDOT - CITY INTERFACE	ITS	08/2010	09/2012	<input type="checkbox"/>	<input type="checkbox"/>	<input checked="" type="checkbox"/>	<input type="checkbox"/>
2681-01-913	2681-01-913	FLOWER MOUND	11739	FM 2499	AT GERAULT ROAD IN FLOWER MOUND		INTERSECTION IMPROVEMENT	06/2009	03/2010	<input type="checkbox"/>	<input type="checkbox"/>	<input checked="" type="checkbox"/>	<input type="checkbox"/>
0095-03-079	0095-03-079	FORNEY	11711	US 80	AT FM 548 (COLQUITT RD)		BOTTLENECK REMOVAL	08/2008	12/2009	<input checked="" type="checkbox"/>	<input type="checkbox"/>	<input checked="" type="checkbox"/>	<input type="checkbox"/>
0918-24-913	0918-24-913	FRISCO	11749	CS	ON MAIN ST IN FRISCO	WEST OF DNT	INTERSECTION IMPROVEMENT	12/2007	09/2012	<input type="checkbox"/>	<input type="checkbox"/>	<input checked="" type="checkbox"/>	<input type="checkbox"/>
0918-24-142	0918-24-142	FRISCO	11321.1	VA	FRISCO SQUARE LU/JV: FRISCO SQUARE	AT BNSF RAILROAD IN CITY OF FRISCO	INTERSECTION IMPROVEMENT	05/2008	08/2008	<input checked="" type="checkbox"/>	<input checked="" type="checkbox"/>	<input checked="" type="checkbox"/>	<input type="checkbox"/>
0918-24-976	0918-24-976	FRISCO	11723	VA	IN FRISCO, DALLAS PKWY FROM SH 121	WARREN PARKWAY	ADDITION OF LANES	01/2010	01/2013	<input type="checkbox"/>	<input type="checkbox"/>	<input checked="" type="checkbox"/>	<input type="checkbox"/>
0918-24-956	0918-24-956	FRISCO	11775	VA	FRISCO/NTTA FIBER OPTIC CONNECTION -	FRISCO TMC TO NTTA - DNT	ITS	09/2007	04/2015	<input type="checkbox"/>	<input type="checkbox"/>	<input checked="" type="checkbox"/>	<input type="checkbox"/>
0918-24-943	0918-24-943	FRISCO	11448	VA	IN FRISCO AT DALLAS NORTH TOLLWAY	AND BNSF RR	PARK & RIDE/RAIL STATION	01/2010	01/2013	<input type="checkbox"/>	<input type="checkbox"/>	<input checked="" type="checkbox"/>	<input type="checkbox"/>

**EXHIBIT IV-2 - TXDOT DALLAS
PROJECT IMPLEMENTATION/PROGRESS FROM PREVIOUS YEARS
ROADWAY PROJECTS**

ORIGINAL CSJ	REVISED CSJ	AGENCY	TIP CODE	PROJECT LOCATION	FROM	TO	PROJECT TYPE	ORIGINAL LET DATE	REVISED LET DATE	LET	COMPLETED	DELAYED	CANCELLED
0918-47-972	0918-47-972	GARLAND	11258.1	CS	KINGSLEY RD, LEON RD, & SHILOH ROAD	AT KCS RR, IN GARLAND	ITS	10/2007	01/2010	<input type="checkbox"/>	<input type="checkbox"/>	<input checked="" type="checkbox"/>	<input type="checkbox"/>
0918-45-824	0918-45-824	GARLAND	11769	VA	INTERFACE SOFTWARE IN GARLAND &	IRVING;FROM TXDOT TMC TO LOCAL ATMS	ITS	06/2008	N/A	<input type="checkbox"/>	<input type="checkbox"/>	<input type="checkbox"/>	<input checked="" type="checkbox"/>
0918-45-714	0918-45-714	GARLAND	11065	VA	WINTERS PARK/SPRING CREEK GREENBELT	FROM BRAND ROAD TO RANGER DRIVE	BIKE/PEDESTRIAN	06/2008	04/2011	<input type="checkbox"/>	<input type="checkbox"/>	<input checked="" type="checkbox"/>	<input type="checkbox"/>
0918-45-792	0918-45-792	GRAND PRAIRIE	11528.1	CS	GIFFORD ST FROM MACARTHUR TO	BAGDAD IN CITY OF GRAND PRAIRIE	NEW ROADWAY	06/2008	11/2010	<input type="checkbox"/>	<input type="checkbox"/>	<input checked="" type="checkbox"/>	<input type="checkbox"/>
0918-45-825	0918-45-825	GRAND PRAIRIE	11258.6	CS	SIX RAILROAD CROSSINGS AT UPRR	BTWN SW 23RD & BAGDAD IN GRND PRAIR	OTHER	04/2008	06/2010	<input type="checkbox"/>	<input type="checkbox"/>	<input checked="" type="checkbox"/>	<input type="checkbox"/>
0918-45-747	0918-45-747	GRAND PRAIRIE	11074	CS	LAKERIDGE PKWY FROM IH 20 SB FR TO	S. OF GREAT SOUTHWEST PKWY	NEW ROADWAY	09/2008	09/2010	<input type="checkbox"/>	<input type="checkbox"/>	<input checked="" type="checkbox"/>	<input type="checkbox"/>
1068-04-926	1068-04-150	GRAND PRAIRIE	11800	IH 30	MACARTHUR BOULEVARD	NW 19TH STREET IN GRAND PRAIRIE	ITS	08/2007	04/2010	<input type="checkbox"/>	<input type="checkbox"/>	<input checked="" type="checkbox"/>	<input type="checkbox"/>
0353-04-088	0353-04-088	IRVING	11744	SP 348	AT LAS COLINAS BLVD IN IRVING		GRADE SEPARATION	10/2008	03/2010	<input checked="" type="checkbox"/>	<input type="checkbox"/>	<input checked="" type="checkbox"/>	<input type="checkbox"/>
0918-47-928	0918-47-928	IRVING/DART	11316	CS	LIGHT RAIL FROM LAS COLINAS BLVD	O'CONNOR BLVD	RAIL TRANSIT	01/2011	04/2015	<input type="checkbox"/>	<input type="checkbox"/>	<input checked="" type="checkbox"/>	<input type="checkbox"/>
0918-48-981	0918-48-981	LANCASTER	11450	CS	HOUSTON SCHOOL RD AT DANIELDALE RD	IN CITY OF LANCASTER	INTERSECTION IMPROVEMENT	01/2010	10/2011	<input type="checkbox"/>	<input type="checkbox"/>	<input checked="" type="checkbox"/>	<input type="checkbox"/>
0364-03-926	0364-03-926	LEWISVILLE	11801	BS 121H	DENTON TAP ROAD	FM 544	TRAFFIC SIGNAL IMPROVEMENT	06/2007	12/2009	<input checked="" type="checkbox"/>	<input type="checkbox"/>	<input checked="" type="checkbox"/>	<input type="checkbox"/>
0918-46-209	0918-46-209	LEWISVILLE	11317	CS	LU/JV - OLD TOWN PLAZA IN LEWISVILL	MAIN, CHURCH, MILL & CHARLES STREET	BIKE/PEDESTRIAN	01/2010	09/2011	<input type="checkbox"/>	<input type="checkbox"/>	<input checked="" type="checkbox"/>	<input type="checkbox"/>
0918-46-981	0918-46-242	LEWISVILLE	11258.4	CS	KEALY NORTH AT KCS RR IN LEWISVILLE		OTHER	09/2007	05/2010	<input type="checkbox"/>	<input type="checkbox"/>	<input checked="" type="checkbox"/>	<input type="checkbox"/>
0918-45-711	0918-45-711	MESQUITE	11458	VA	6 ON-SYSTEM LOCATIONS	IN DOWNTOWN MESQUITE	TRAFFIC SIGNAL IMPROVEMENT	04/2007	04/2009	<input checked="" type="checkbox"/>	<input type="checkbox"/>	<input checked="" type="checkbox"/>	<input type="checkbox"/>
0918-45-709	0918-45-709	MESQUITE	11458	VA	7 OFF-SYSTEM LOCATIONS	IN DOWNTOWN MESQUITE	TRAFFIC SIGNAL IMPROVEMENT	04/2007	04/2009	<input checked="" type="checkbox"/>	<input type="checkbox"/>	<input checked="" type="checkbox"/>	<input type="checkbox"/>
0918-00-957	0918-00-957	NCTCOG	11186.5	VA	REGIONAL DATA ARCHIVING	NCTCOG M&O PROGRAM	ITS	08/2008	08/2008	<input checked="" type="checkbox"/>	<input type="checkbox"/>	<input type="checkbox"/>	<input type="checkbox"/>
0918-00-925	0918-00-925	NCTCOG	11186.3	VA	REGIONAL ITS COMMUNICATIONS SYSTEM	INTERAGENCY COMMUNICATION NETWORK A	ITS	12/2008	08/2008	<input checked="" type="checkbox"/>	<input type="checkbox"/>	<input type="checkbox"/>	<input type="checkbox"/>
0918-00-970	0918-00-970	NCTCOG	11612	VA	REGIONAL TRIP REDUCTION PROGRAM	IN D/FW METROPLEX (OFF-SYSTEM)	OTHER	02/2008	12/2008	<input checked="" type="checkbox"/>	<input type="checkbox"/>	<input checked="" type="checkbox"/>	<input type="checkbox"/>
0918-00-971	0918-00-971	NCTCOG	11611	VA	REGIONAL EMISSIONS REDUCTION	PROGRAM IN D/FW METROPLEX (OFF-SYS)	OTHER	04/2008	07/2009	<input checked="" type="checkbox"/>	<input type="checkbox"/>	<input checked="" type="checkbox"/>	<input type="checkbox"/>
0918-00-956	0918-00-956	NCTCOG	11802	VA	HIGH EMITTING VEHICLE PROGRAM	NCTCOG M&O PROJECT (FY07-FY08)	ALTERNATIVE FUELS	05/2008	05/2008	<input checked="" type="checkbox"/>	<input type="checkbox"/>	<input type="checkbox"/>	<input type="checkbox"/>
0918-24-144	0918-24-144	PLANO	11850	CS	ON 15TH STREET FROM AVENUE G TO	CHISHOLM TRAIL IN CITY OF PLANO	BIKE/PEDESTRIAN	07/2007	01/2012	<input type="checkbox"/>	<input type="checkbox"/>	<input checked="" type="checkbox"/>	<input type="checkbox"/>
0918-24-127	0918-24-127	PLANO	11110	CS	ON SPRING CREEK PARKWAY	AT COIT ROAD IN THE CITY OF PLANO	INTERSECTION IMPROVEMENT	03/2008	04/2015	<input type="checkbox"/>	<input type="checkbox"/>	<input checked="" type="checkbox"/>	<input type="checkbox"/>
0918-24-145	0918-24-145	PLANO	11107	CS	CITYWIDE BICYCLE IMPROVEMENTS	THOUGHOUT CITY OF PLANO	BIKE/PEDESTRIAN	01/2012	01/2014	<input type="checkbox"/>	<input type="checkbox"/>	<input checked="" type="checkbox"/>	<input type="checkbox"/>
0918-24-143	0918-24-143	PLANO	11796	CS	ON WINDHAVEN PKWY FROM W PLANO C/L TO	SPRING CREEK PARKWAY IN PLANO	ADDITION OF LANES	08/2009	04/2011	<input type="checkbox"/>	<input type="checkbox"/>	<input checked="" type="checkbox"/>	<input type="checkbox"/>
0091-05-053	0091-05-053	PLANO	11461	SH 289	AT INTERSECTION OF PLANO PARKWAY		INTERSECTION IMPROVEMENT	01/2008	04/2015	<input type="checkbox"/>	<input type="checkbox"/>	<input checked="" type="checkbox"/>	<input type="checkbox"/>
0091-05-055	0091-05-055	PLANO	11109	SH 289	ON SH 289/PRESTON RD AT LEGACY DR.		INTERSECTION IMPROVEMENT	01/2008	03/2009	<input checked="" type="checkbox"/>	<input type="checkbox"/>	<input checked="" type="checkbox"/>	<input type="checkbox"/>

**EXHIBIT IV-2 - TXDOT DALLAS
PROJECT IMPLEMENTATION/PROGRESS FROM PREVIOUS YEARS
ROADWAY PROJECTS**

ORIGINAL CSJ	REVISED CSJ	AGENCY	TIP CODE	PROJECT LOCATION	FROM	TO	PROJECT TYPE	ORIGINAL LET DATE	REVISED LET DATE	LET	COMPLETED	DELAYED	CANCELLED
0047-06-134	0047-06-134	PLANO	11540	US 75	AT PARKER ROAD		INTERCHANGE	11/2007	04/2008	<input type="checkbox"/>	<input type="checkbox"/>	<input checked="" type="checkbox"/>	<input type="checkbox"/>
0918-24-118	0918-24-118	PLANO	11462	VA	PLANO PARKWAY	AT JUPITER RD IN CITY OF PLANO	INTERSECTION IMPROVEMENT	09/2007	06/2008	<input checked="" type="checkbox"/>	<input checked="" type="checkbox"/>	<input checked="" type="checkbox"/>	<input type="checkbox"/>
0918-24-099	0918-24-099	PLANO	11318.1	VA	PLANO TRANSIT VILLAGE - PARKER	SH 190	BIKE/PEDESTRIAN	09/2007	10/2012	<input type="checkbox"/>	<input type="checkbox"/>	<input checked="" type="checkbox"/>	<input type="checkbox"/>
0918-24-119	0918-24-119	PLANO	11113	VA	MCDERMOTT RD FROM COIT RD TO	OHIO DR IN CITY OF PLANO	NEW ROADWAY	09/2007	09/2009	<input checked="" type="checkbox"/>	<input type="checkbox"/>	<input checked="" type="checkbox"/>	<input type="checkbox"/>
0918-45-917	0918-45-917	RICHARDSON	11797	CS	ALONG CENTRAL TRAIL AT CAMPBELL RD	IN RICHARDSON	BIKE/PEDESTRIAN	09/2007	01/2012	<input type="checkbox"/>	<input type="checkbox"/>	<input checked="" type="checkbox"/>	<input type="checkbox"/>
0918-45-299	0918-45-299	RICHARDSON	4194	CS	VARIOUS LOCATIONS ON JUPITER RD AT	ARAPAHO ROAD IN CITY OF RICHARDSON	INTERSECTION IMPROVEMENT	05/2008	08/2009	<input checked="" type="checkbox"/>	<input type="checkbox"/>	<input checked="" type="checkbox"/>	<input type="checkbox"/>
0047-07-212	0047-07-212	RICHARDSON	11795	US 75	AT CAMPBELL RD IN RICHARDSON		SPECIAL STUDIES	05/2008	01/2011	<input type="checkbox"/>	<input type="checkbox"/>	<input checked="" type="checkbox"/>	<input type="checkbox"/>
0047-07-935	0047-07-935	RICHARDSON	11794.2	US 75	AT CAMPBELL ROAD IN RICHARDSON		INTERSECTION IMPROVEMENT	08/2007	05/2012	<input type="checkbox"/>	<input type="checkbox"/>	<input checked="" type="checkbox"/>	<input type="checkbox"/>
0918-45-823	0918-45-823	RICHARDSON	11793	VA	EAST SIDE PED DISTRICT-IN CITY OF	RICHARDSON (OFF-SYSTEM)	BIKE/PEDESTRIAN	04/2008	01/2007	<input checked="" type="checkbox"/>	<input checked="" type="checkbox"/>	<input type="checkbox"/>	<input type="checkbox"/>
0918-45-821	0918-45-821	RICHARDSON	11792	VA	GALATYN PARKWAY EXTENSION FROM US 75 TO	PALISADES BLVD IN RICHARDSON	GRADE SEPARATION	06/2008	09/2010	<input type="checkbox"/>	<input type="checkbox"/>	<input checked="" type="checkbox"/>	<input type="checkbox"/>
0918-25-017	0918-25-017	ROCKWALL	11466	CS	SH 276 IN ROCKWALL NORTH TO	IH 30/BYPASS STREET	NEW ROADWAY	10/2008	N/A	<input type="checkbox"/>	<input type="checkbox"/>	<input type="checkbox"/>	<input checked="" type="checkbox"/>
0009-12-074	0009-12-074	ROCKWALL CO	11714	IH 30	INTERCHANGE AT HICKORY HILL ROAD		INTERCHANGE	09/2009	10/2011	<input type="checkbox"/>	<input type="checkbox"/>	<input checked="" type="checkbox"/>	<input type="checkbox"/>
0918-45-807	0918-45-807	ROWLETT	11717	CS	ON ROWLETT ROAD FROM MILLER ROAD	CENTURY DRIVE IN ROWLETT	ADDITION OF LANES	04/2010	04/2011	<input type="checkbox"/>	<input type="checkbox"/>	<input checked="" type="checkbox"/>	<input type="checkbox"/>
0918-46-210	0918-46-210	THE COLONY	11096.5	VA	VARIOUS LOCATIONS	IN THE COLONY, OFF-SYSTEM	TRAFFIC SIGNAL IMPROVEMENT	06/2008	N/A	<input type="checkbox"/>	<input type="checkbox"/>	<input type="checkbox"/>	<input checked="" type="checkbox"/>
0918-45-973	0918-45-973	TXDOT-DALLAS	53025	CS	ON DANIELDALE RD FROM IH 35E	HOUSTON SCHOOL RD IN LANCASTER	INTERSECTION IMPROVEMENT	01/2010	09/2011	<input type="checkbox"/>	<input type="checkbox"/>	<input checked="" type="checkbox"/>	<input type="checkbox"/>
0918-45-366	0918-45-366	TXDOT-DALLAS	661	CS	ON MOTOR STREET, HARRY HINES BLVD TO	MAPLE AVENUE	ADDITION OF LANES	04/2007	09/2009	<input checked="" type="checkbox"/>	<input type="checkbox"/>	<input checked="" type="checkbox"/>	<input type="checkbox"/>
0918-45-381	0918-45-381	TXDOT-DALLAS	665.1	CS	ON PARK LANE FROM BOEDECKER DRIVE TO	GREENVILLE AVE, IN CITY OF DALLAS	ADDITION OF LANES	10/2009	N/A	<input type="checkbox"/>	<input type="checkbox"/>	<input type="checkbox"/>	<input checked="" type="checkbox"/>
0918-45-369	0918-45-369	TXDOT-DALLAS	622	CS	ON ELAM ROAD FROM ST. AUGUSTINE RD TO	ACRES DRIVE IN THE CITY OF DALLAS	ADDITION OF LANES	06/2007	12/2007	<input checked="" type="checkbox"/>	<input checked="" type="checkbox"/>	<input checked="" type="checkbox"/>	<input type="checkbox"/>
0918-45-816	0918-45-816	TXDOT-DALLAS	11750	CS	ON GUS THOMASSON IN MESQUITE	FROM N. OF TOWN EAST TO N. MESQUITE	INTERSECTION IMPROVEMENT	08/2009	04/2015	<input type="checkbox"/>	<input type="checkbox"/>	<input checked="" type="checkbox"/>	<input type="checkbox"/>
0918-45-368	0918-45-368	TXDOT-DALLAS	660	CS	ON MONTFORT DRIVE, PETERSON LANE TO	ALPHA ROAD	ADDITION OF LANES	09/2007	04/2010	<input checked="" type="checkbox"/>	<input type="checkbox"/>	<input checked="" type="checkbox"/>	<input type="checkbox"/>
0918-45-793	0918-45-793	TXDOT-DALLAS	11528.2	CS	MACARTHUR RD FROM IH 30 TO	HUNTER-FERRELL IN GRAND PRAIRIE	ADDITION OF LANES	09/2010	10/2011	<input type="checkbox"/>	<input type="checkbox"/>	<input checked="" type="checkbox"/>	<input type="checkbox"/>
0918-45-372	0918-45-372	TXDOT-DALLAS	633	CS	ON HATCHER ST FROM SPRING AVE TO	HASKELL AVE./ MILITARY PARKWAY	ADDITION OF LANES	06/2008	04/2010	<input type="checkbox"/>	<input type="checkbox"/>	<input checked="" type="checkbox"/>	<input type="checkbox"/>
1311-01-035	1311-01-035	TXDOT-DALLAS	51188	FM 1171	IH 35W	US 377	ADDITION OF LANES	02/2008	09/2010	<input type="checkbox"/>	<input type="checkbox"/>	<input checked="" type="checkbox"/>	<input type="checkbox"/>
0619-06-007	0619-06-007	TXDOT-DALLAS	51248	FM 1378	FM 544	FM 3412 (BROWN ST.)	NEW ROADWAY	08/2007	08/2009	<input type="checkbox"/>	<input type="checkbox"/>	<input checked="" type="checkbox"/>	<input type="checkbox"/>
1392-01-029	1392-01-029	TXDOT-DALLAS	52539	FM 1378	FM 3412 (BROWN ST)	FM 2514 (PARKER RD)	ADDITION OF LANES	09/2012	N/A	<input type="checkbox"/>	<input type="checkbox"/>	<input type="checkbox"/>	<input checked="" type="checkbox"/>
1047-03-924	1047-03-063	TXDOT-DALLAS	52519	FM 1382	NEW CLARK ROAD	WEST OF STRAUS RD IN CEDAR HILL	INTERSECTION IMPROVEMENT	08/2007	N/A	<input type="checkbox"/>	<input type="checkbox"/>	<input type="checkbox"/>	<input checked="" type="checkbox"/>

**EXHIBIT IV-2 - TXDOT DALLAS
PROJECT IMPLEMENTATION/PROGRESS FROM PREVIOUS YEARS
ROADWAY PROJECTS**

ORIGINAL CSJ	REVISED CSJ	AGENCY	TIP CODE	PROJECT LOCATION	FROM	TO	PROJECT TYPE	ORIGINAL LET DATE	REVISED LET DATE	LET	COMPLETED	DELAYED	CANCELLED
0718-01-059	0718-01-059	TXDOT-DALLAS	53049	FM 156	0.6 MILE SOUTH OF SH 114	0.3 MILE SOUTH OF SH 114	NEW ROADWAY	08/2008	08/2008	<input checked="" type="checkbox"/>	<input type="checkbox"/>	<input type="checkbox"/>	<input type="checkbox"/>
2054-02-015	2054-02-015	TXDOT-DALLAS	11432	FM 2181	LILLIAN MILLER IN DENTON	HICKORY CREEK ROAD	ADDITION OF LANES	03/2009	03/2012	<input type="checkbox"/>	<input type="checkbox"/>	<input checked="" type="checkbox"/>	<input type="checkbox"/>
2351-02-012	2351-02-012	TXDOT-DALLAS	11791	FM 2478	AT US 380		INTERSECTION IMPROVEMENT	11/2008	01/2009	<input checked="" type="checkbox"/>	<input type="checkbox"/>	<input checked="" type="checkbox"/>	<input type="checkbox"/>
2351-01-013	2351-01-013	TXDOT-DALLAS	11728	FM 2478	US 380 (CUSTER RD)	STONEBRIDGE DR	ADDITION OF LANES	11/2008	01/2009	<input checked="" type="checkbox"/>	<input type="checkbox"/>	<input checked="" type="checkbox"/>	<input type="checkbox"/>
2681-01-009	2681-01-009	TXDOT-DALLAS	52290	FM 2499	FM 407	FM 2181	NEW ROADWAY	11/2007	11/2007	<input checked="" type="checkbox"/>	<input type="checkbox"/>	<input type="checkbox"/>	<input type="checkbox"/>
2980-01-008	2980-01-008	TXDOT-DALLAS	52291	FM 2934	ELDORADO PKWY, FM 423	DALLAS N TOLLWAY (COLLIN CO LINE)	ADDITION OF LANES	04/2007	02/2008	<input checked="" type="checkbox"/>	<input type="checkbox"/>	<input type="checkbox"/>	<input type="checkbox"/>
3148-01-006	3148-01-006	TXDOT-DALLAS	11724	FM 3097	FM 740	COUNTY LINE RD IN CITY OF ROCKWALL	ADDITION OF LANES	01/2010	04/2015	<input type="checkbox"/>	<input type="checkbox"/>	<input checked="" type="checkbox"/>	<input type="checkbox"/>
0135-12-025	0135-12-025	TXDOT-DALLAS	52513	FM 3537	SH 289	FM 2478	ADDITION OF LANES	08/2007	05/2010	<input type="checkbox"/>	<input type="checkbox"/>	<input checked="" type="checkbox"/>	<input type="checkbox"/>
1950-01-026	1950-01-026	TXDOT-DALLAS	51263	FM 407	W. OF CHIN CHAPEL	W. OF BRIARHILL BLVD	ADDITION OF LANES	07/2007	01/2010	<input type="checkbox"/>	<input type="checkbox"/>	<input checked="" type="checkbox"/>	<input type="checkbox"/>
1567-02-027	1567-02-027	TXDOT-DALLAS	52537	FM 423	0.8 MI. S. OF FM 2934	STEWARTS CREEK ROAD	ADDITION OF LANES	09/2007	08/2009	<input checked="" type="checkbox"/>	<input type="checkbox"/>	<input checked="" type="checkbox"/>	<input type="checkbox"/>
1315-02-009	1315-02-009	TXDOT-DALLAS	51256	FM 423	US 380	0.8 MI SOUTH OF FM 2934	ADDITION OF LANES	06/2008	08/2010	<input type="checkbox"/>	<input type="checkbox"/>	<input checked="" type="checkbox"/>	<input type="checkbox"/>
1567-02-020	1567-02-020	TXDOT-DALLAS	51262	FM 423	STEWARTS CREEK ROAD	SH 121	ADDITION OF LANES	12/2008	08/2011	<input type="checkbox"/>	<input type="checkbox"/>	<input checked="" type="checkbox"/>	<input type="checkbox"/>
0081-11-012	0081-11-012	TXDOT-DALLAS	11217	FM 426	1.4 MILES WEST OF LP 288	1.1 MILES EAST OF LP 288	ADDITION OF LANES	10/2008	06/2011	<input type="checkbox"/>	<input type="checkbox"/>	<input checked="" type="checkbox"/>	<input type="checkbox"/>
0816-04-044	0816-04-044	TXDOT-DALLAS	53024	FM 455	US 75 NB FRONTAGE ROAD	SH 5	ADDITION OF LANES	09/2008	12/2010	<input type="checkbox"/>	<input type="checkbox"/>	<input checked="" type="checkbox"/>	<input type="checkbox"/>
0619-05-030	0619-05-030	TXDOT-DALLAS	11720	FM 544	0.17 MILE WEST OF JOSEY LN	PARKER/DOZIER RD	ADDITION OF LANES	03/2007	06/2009	<input type="checkbox"/>	<input type="checkbox"/>	<input checked="" type="checkbox"/>	<input type="checkbox"/>
0619-03-048	0619-03-048	TXDOT-DALLAS	51247	FM 544	AT FM 1378 INTERSECTION		INTERSECTION IMPROVEMENT	08/2007	04/2010	<input checked="" type="checkbox"/>	<input type="checkbox"/>	<input checked="" type="checkbox"/>	<input type="checkbox"/>
1016-01-906	1016-01-906	TXDOT-DALLAS	52538	FM 551	AT IH 30		ADDITION OF LANES	01/2008	09/2012	<input type="checkbox"/>	<input type="checkbox"/>	<input checked="" type="checkbox"/>	<input type="checkbox"/>
1016-01-022	1016-01-022	TXDOT-DALLAS	52538	FM 551	AT IH 30		ADDITION OF LANES	10/2009	09/2012	<input type="checkbox"/>	<input type="checkbox"/>	<input checked="" type="checkbox"/>	<input type="checkbox"/>
1051-01-910	1051-01-910	TXDOT-DALLAS	11751	FM 664	UHL RD	IH 35E IN CITY OF RED OAK	INTERSECTION IMPROVEMENT	06/2010	09/2012	<input type="checkbox"/>	<input type="checkbox"/>	<input checked="" type="checkbox"/>	<input type="checkbox"/>
1567-01-029	1567-01-029	TXDOT-DALLAS	11531	FM 720	0.2 MI W OF GARZA LANE (W OF LAKE LEWISVILLE)	0.1 MI WEST OF FM 423	ADDITION OF LANES	08/2008	02/2010	<input type="checkbox"/>	<input type="checkbox"/>	<input checked="" type="checkbox"/>	<input type="checkbox"/>
1091-01-015	1091-01-015	TXDOT-DALLAS	53065	FM 740	RANCH ROAD	US 80	ADDITION OF LANES	08/2008	03/2010	<input type="checkbox"/>	<input type="checkbox"/>	<input checked="" type="checkbox"/>	<input type="checkbox"/>
1014-03-039	1014-03-039	TXDOT-DALLAS	2987	FM 740	FM 3097	FM 1140	ADDITION OF LANES	09/2008	08/2009	<input checked="" type="checkbox"/>	<input type="checkbox"/>	<input checked="" type="checkbox"/>	<input type="checkbox"/>
1092-01-015	1092-01-015	TXDOT-DALLAS	53058	FM 741	FM 740_(BOIS D'ARC)	EAST OF FM 548	ADDITION OF LANES	08/2008	02/2010	<input type="checkbox"/>	<input type="checkbox"/>	<input checked="" type="checkbox"/>	<input type="checkbox"/>
0095-13-025	0095-13-025	TXDOT-DALLAS	53006	IH 20	KLEBURG RD	SHEPHERD RD	NEW ROADWAY	09/2007	06/2010	<input type="checkbox"/>	<input type="checkbox"/>	<input checked="" type="checkbox"/>	<input type="checkbox"/>
2374-04-064	2374-04-064	TXDOT-DALLAS	11748	IH 20	AT BELT LINE ROAD IN GRAND PRAIRIE		INTERSECTION IMPROVEMENT	06/2008	06/2010	<input type="checkbox"/>	<input type="checkbox"/>	<input checked="" type="checkbox"/>	<input type="checkbox"/>
2374-03-057	2374-03-057	TXDOT-DALLAS	51268	IH 20	AT IH 45 RAMP FROM EB IH 20	NB IH 45	BOTTLENECK REMOVAL	12/2007	01/2012	<input type="checkbox"/>	<input type="checkbox"/>	<input checked="" type="checkbox"/>	<input type="checkbox"/>

**EXHIBIT IV-2 - TXDOT DALLAS
PROJECT IMPLEMENTATION/PROGRESS FROM PREVIOUS YEARS
ROADWAY PROJECTS**

ORIGINAL CSJ	REVISED CSJ	AGENCY	TIP CODE	PROJECT LOCATION	FROM	TO	PROJECT TYPE	ORIGINAL LET DATE	REVISED LET DATE	LET	COMPLETED	DELAYED	CANCELLED
0095-13-026	0095-13-026	TXDOT-DALLAS	53007	IH 20	HAYMARKET RD	WEST OF US 175	NEW ROADWAY	09/2007	04/2015	<input type="checkbox"/>	<input type="checkbox"/>	<input checked="" type="checkbox"/>	<input type="checkbox"/>
2374-04-060	2374-04-060	TXDOT-DALLAS	11265	IH 20	CEDAR RIDGE ROAD	COCKRELL HILL ROAD	NEW ROADWAY	10/2009	04/2015	<input type="checkbox"/>	<input type="checkbox"/>	<input checked="" type="checkbox"/>	<input type="checkbox"/>
2374-04-062	2374-04-062	TXDOT-DALLAS	53026	IH 20	AT SPUR 408 AND CLARK RD		INTERCHANGE	12/2009	12/2010	<input type="checkbox"/>	<input type="checkbox"/>	<input checked="" type="checkbox"/>	<input type="checkbox"/>
2374-04-066	2374-04-066	TXDOT-DALLAS	11738	IH 20	AT COCKRELL HILL RD IN DUNCANVILLE		INTERSECTION IMPROVEMENT	07/2009	04/2015	<input type="checkbox"/>	<input type="checkbox"/>	<input checked="" type="checkbox"/>	<input type="checkbox"/>
0095-13-024	0095-13-024	TXDOT-DALLAS	52370	IH 20	IH 20 AT FALCON'S LAIR INTERCHANGE		INTERCHANGE	02/2008	04/2015	<input type="checkbox"/>	<input type="checkbox"/>	<input checked="" type="checkbox"/>	<input type="checkbox"/>
1068-04-140	1068-04-140	TXDOT-DALLAS	11766	IH 30	DALLAS/TARRANT COUNTY LINE	IH 35E	ITS	02/2008	09/2010	<input type="checkbox"/>	<input type="checkbox"/>	<input checked="" type="checkbox"/>	<input type="checkbox"/>
1068-04-116	1068-04-116	TXDOT-DALLAS	51415	IH 30	EAST OF SYLVAN AVE	IH 35E	ADDITION OF LANES	03/2009	12/2011	<input type="checkbox"/>	<input type="checkbox"/>	<input checked="" type="checkbox"/>	<input type="checkbox"/>
0009-12-072	0009-12-072	TXDOT-DALLAS	52229	IH 30	AT FM 549		REHABILITATION	02/2010	04/2015	<input type="checkbox"/>	<input type="checkbox"/>	<input checked="" type="checkbox"/>	<input type="checkbox"/>
0009-11-210	0009-11-210	TXDOT-DALLAS	11537	IH 30	AT INTERCHANGE WITH PRES GEORGE	BUSH TOLLWAY IN GARLAND	INTERCHANGE	09/2007	08/2008	<input checked="" type="checkbox"/>	<input type="checkbox"/>	<input checked="" type="checkbox"/>	<input type="checkbox"/>
1068-04-122	1068-04-122	TXDOT-DALLAS	52520	IH 30	BELT LINE RD	MACARTHUR BLVD.	NEW ROADWAY	02/2008	02/2014	<input type="checkbox"/>	<input type="checkbox"/>	<input checked="" type="checkbox"/>	<input type="checkbox"/>
1068-04-142	1068-04-142	TXDOT-DALLAS	11529	IH 30	BELT LINE RD. IN GRAND PRAIRIE	N.E. 15TH ST.	PARK & RIDE/RAIL STATION	10/2008	12/2010	<input type="checkbox"/>	<input type="checkbox"/>	<input checked="" type="checkbox"/>	<input type="checkbox"/>
0009-12-073	0009-12-073	TXDOT-DALLAS	53001	IH 30	INTERCHANGE AT BYPASS ST		INTERCHANGE	02/2009	07/2009	<input checked="" type="checkbox"/>	<input type="checkbox"/>	<input checked="" type="checkbox"/>	<input type="checkbox"/>
0196-01-096	0196-01-096	TXDOT-DALLAS	11798.4	IH 35E	LAKE LEWISVILLE BRIDGE	FM 2181_S. IN CORINTH	ADDITION OF LANES	12/2009	12/2011	<input type="checkbox"/>	<input type="checkbox"/>	<input checked="" type="checkbox"/>	<input type="checkbox"/>
0196-03-245	0196-03-245	TXDOT-DALLAS	11798.2	IH 35E	NORTH OF PGBT	DENTON/DALLAS COUNTY LINE	ADDITION OF LANES	09/2009	12/2011	<input type="checkbox"/>	<input type="checkbox"/>	<input checked="" type="checkbox"/>	<input type="checkbox"/>
0195-03-069	0195-03-069	TXDOT-DALLAS	11089.6	IH 35E	IH 35W	US 77	ITS	06/2008	06/2008	<input checked="" type="checkbox"/>	<input type="checkbox"/>	<input type="checkbox"/>	<input type="checkbox"/>
0196-03-240	0196-03-240	TXDOT-DALLAS	11722	IH 35E	AT BELT LINE RD		GRADE SEPARATION	06/2009	12/2013	<input type="checkbox"/>	<input type="checkbox"/>	<input checked="" type="checkbox"/>	<input type="checkbox"/>
0196-02-114	0196-02-114	TXDOT-DALLAS	11798.1	IH 35E	NORTH OF CORPORATE DR	SOUTH OF GARDEN RIDGE BLVD	ADDITION OF LANES	12/2009	12/2011	<input type="checkbox"/>	<input type="checkbox"/>	<input checked="" type="checkbox"/>	<input type="checkbox"/>
0196-03-250	0196-03-250	TXDOT-DALLAS	11765.2	IH 35E	PBGT	DALLAS/DENTON COUNTY LINE	ITS	02/2008	06/2008	<input checked="" type="checkbox"/>	<input type="checkbox"/>	<input checked="" type="checkbox"/>	<input type="checkbox"/>
0196-02-112	0196-02-112	TXDOT-DALLAS	11773	IH 35E	DALLAS/DENTON COUNTY LINE (PGBT)	FM 1171 IN LEWISVILLE	ITS	11/2007	06/2008	<input checked="" type="checkbox"/>	<input type="checkbox"/>	<input checked="" type="checkbox"/>	<input type="checkbox"/>
0196-03-180	0196-03-180	TXDOT-DALLAS	53011	IH 35E	AT DICKERSON PKWY		NEW ROADWAY	02/2008	09/2011	<input type="checkbox"/>	<input type="checkbox"/>	<input checked="" type="checkbox"/>	<input type="checkbox"/>
0196-01-098	0196-01-098	TXDOT-DALLAS	11089.4	IH 35E	0.2 MI S OF HICKORY CREEK	IH 35W	ITS	11/2007	06/2008	<input checked="" type="checkbox"/>	<input type="checkbox"/>	<input checked="" type="checkbox"/>	<input type="checkbox"/>
0196-02-073	0196-02-073	TXDOT-DALLAS	53009	IH 35E	NORTH OF FM 407	HICKORY CREEK BR OF LAKE LEWISVILLE	ADDITION OF LANES	09/2009	12/2011	<input type="checkbox"/>	<input type="checkbox"/>	<input checked="" type="checkbox"/>	<input type="checkbox"/>
0196-03-205	0196-03-205	TXDOT-DALLAS	53012	IH 35E	AT IH 30		INTERCHANGE	01/2011	12/2011	<input type="checkbox"/>	<input type="checkbox"/>	<input checked="" type="checkbox"/>	<input type="checkbox"/>
0196-02-111	0196-02-111	TXDOT-DALLAS	11089.5	IH 35E	FM 1171	.2 MI S OF HICKORY CREEK	ITS	11/2007	06/2008	<input checked="" type="checkbox"/>	<input type="checkbox"/>	<input checked="" type="checkbox"/>	<input type="checkbox"/>
0442-02-143	0442-02-143	TXDOT-DALLAS	11772	IH 35E	IH 20	US 67	ITS	10/2007	04/2008	<input checked="" type="checkbox"/>	<input checked="" type="checkbox"/>	<input checked="" type="checkbox"/>	<input type="checkbox"/>
0196-03-137	0196-03-137	TXDOT-DALLAS	53010	IH 35E	LP 12	IH 635	HOV	01/2008	08/2009	<input checked="" type="checkbox"/>	<input type="checkbox"/>	<input checked="" type="checkbox"/>	<input type="checkbox"/>

**EXHIBIT IV-2 - TXDOT DALLAS
PROJECT IMPLEMENTATION/PROGRESS FROM PREVIOUS YEARS
ROADWAY PROJECTS**

ORIGINAL CSJ	REVISED CSJ	AGENCY	TIP CODE	PROJECT LOCATION	FROM	TO	PROJECT TYPE	ORIGINAL LET DATE	REVISED LET DATE	LET	COMPLETED	DELAYED	CANCELLED
0196-02-068	0196-02-068	TXDOT-DALLAS	11798	IH 35E	DALLAS COUNTY LINE	NORTH OF CORPORATE DRIVE	ADDITION OF LANES	09/2009	12/2011	<input type="checkbox"/>	<input type="checkbox"/>	<input checked="" type="checkbox"/>	<input type="checkbox"/>
0081-13-046	0081-13-046	TXDOT-DALLAS	11089.3	IH 35W	DENTON/TARRANT COUNTY LINE	IH 35E	ITS	11/2007	06/2008	<input checked="" type="checkbox"/>	<input type="checkbox"/>	<input checked="" type="checkbox"/>	<input type="checkbox"/>
0092-02-116	0092-02-116	TXDOT-DALLAS	52503	IH 45	AT FULGHUM RD INTERCHANGE		INTERCHANGE	05/2008	06/2010	<input type="checkbox"/>	<input type="checkbox"/>	<input checked="" type="checkbox"/>	<input type="checkbox"/>
2374-07-055	2374-07-055	TXDOT-DALLAS	11742	IH 635	AT LUNA ROAD IN FARMERS BRANCH		INTERSECTION IMPROVEMENT	01/2008	04/2014	<input type="checkbox"/>	<input type="checkbox"/>	<input checked="" type="checkbox"/>	<input type="checkbox"/>
2374-01-133	2374-01-133	TXDOT-DALLAS	11034	IH 635	SKILLMAN	MILLER RD	NEW ROADWAY	10/2007	04/2015	<input type="checkbox"/>	<input type="checkbox"/>	<input checked="" type="checkbox"/>	<input type="checkbox"/>
2374-02-124	2374-02-124	TXDOT-DALLAS	11067	IH 635	NORTHWEST HIGHWAY	LA PRADA	NEW ROADWAY	10/2008	09/2009	<input type="checkbox"/>	<input type="checkbox"/>	<input checked="" type="checkbox"/>	<input type="checkbox"/>
2374-07-054	2374-07-054	TXDOT-DALLAS	11482	IH 635	AT ROYAL LANE		INTERSECTION IMPROVEMENT	12/2007	04/2014	<input type="checkbox"/>	<input type="checkbox"/>	<input checked="" type="checkbox"/>	<input type="checkbox"/>
2374-07-058	2374-07-058	TXDOT-DALLAS	53054	IH 635	BELTLINE ROAD	0.55 MILES WEST OF BELTLINE ROAD	ADDITION OF LANES	01/2009	08/2010	<input type="checkbox"/>	<input type="checkbox"/>	<input checked="" type="checkbox"/>	<input type="checkbox"/>
2374-01-032	2374-01-032	TXDOT-DALLAS	11508.2	IH 635	EAST OF LUNA ROAD (BNSF RR)	WEBB CHAPEL ROAD	INTERCHANGE	01/2008	08/2009	<input checked="" type="checkbox"/>	<input type="checkbox"/>	<input checked="" type="checkbox"/>	<input type="checkbox"/>
2374-01-068	2374-01-068	TXDOT-DALLAS	11508.1	IH 635	WEBB CHAPEL	WEST OF US 75 (MERIT DR)	HOV	01/2008	08/2009	<input checked="" type="checkbox"/>	<input type="checkbox"/>	<input checked="" type="checkbox"/>	<input type="checkbox"/>
2374-07-048	2374-07-048	TXDOT-DALLAS	51271	IH 635	0.29 MI WEST OF LUNA RD	0.09 MI WEST OF LUNA RD	NEW ROADWAY	01/2008	01/2008	<input checked="" type="checkbox"/>	<input type="checkbox"/>	<input type="checkbox"/>	<input type="checkbox"/>
0353-05-082	0353-05-082	TXDOT-DALLAS	53018	LP 12	0.2 MI WEST OF HARRY HINES	0.1 MI EAST OF MIDWAY	INTERSECTION IMPROVEMENT	03/2008	09/2010	<input type="checkbox"/>	<input type="checkbox"/>	<input checked="" type="checkbox"/>	<input type="checkbox"/>
0581-02-121	0581-02-121	TXDOT-DALLAS	11506.1	LP 12	SOUTH OF TEXAS PLAZA	NORTH OF SH 114	ITS	10/2008	08/2007	<input checked="" type="checkbox"/>	<input type="checkbox"/>	<input type="checkbox"/>	<input type="checkbox"/>
0581-01-122	0581-01-122	TXDOT-DALLAS	11015	LP 12	NORTH OF LAKE JUNE	U.S. 175 C.F. HAWN FREEWAY	ADDITION OF LANES	03/2008	07/2010	<input type="checkbox"/>	<input type="checkbox"/>	<input checked="" type="checkbox"/>	<input type="checkbox"/>
0353-05-084	0353-05-084	TXDOT-DALLAS	51242	LP 12	W. LAWTHER DRIVE	EAST OF GOFORTH DRIVE	ADDITION OF LANES	06/2007	08/2008	<input checked="" type="checkbox"/>	<input type="checkbox"/>	<input checked="" type="checkbox"/>	<input type="checkbox"/>
0353-05-088	0353-05-088	TXDOT-DALLAS	53019	LP 12	0.1 MI EAST OF MIDWAY	US 75	INTERSECTION IMPROVEMENT	03/2008	09/2010	<input type="checkbox"/>	<input type="checkbox"/>	<input checked="" type="checkbox"/>	<input type="checkbox"/>
0918-45-374	0918-45-374	TXDOT-DALLAS	684	MH	IN DALLAS, VALLEY VIEW/WALNUT FROM	IH 635/GREENVILLE TO FOREST RIDGE	ADDITION OF LANES	07/2008	04/2015	<input type="checkbox"/>	<input type="checkbox"/>	<input checked="" type="checkbox"/>	<input type="checkbox"/>
0353-02-060	0353-02-060	TXDOT-DALLAS	11238	SH 114	0.84 MI W OF TROPHY LAKE DR.	0.07 MI. W OF TROPHY CLUB DR.	NEW ROADWAY	12/2009	01/2011	<input type="checkbox"/>	<input type="checkbox"/>	<input checked="" type="checkbox"/>	<input type="checkbox"/>
0353-04-084	0353-04-084	TXDOT-DALLAS	11487	SH 114	AT SH 161		INTERSECTION IMPROVEMENT	09/2007	08/2008	<input checked="" type="checkbox"/>	<input checked="" type="checkbox"/>	<input checked="" type="checkbox"/>	<input type="checkbox"/>
0353-02-063	0353-02-063	TXDOT-DALLAS	53016	SH 114	AT FM 156		INTERCHANGE	02/2009	04/2011	<input type="checkbox"/>	<input type="checkbox"/>	<input checked="" type="checkbox"/>	<input type="checkbox"/>
0353-02-029	0353-02-029	TXDOT-DALLAS	53014	SH 114	0.22 MI W OF COUNTY LINE ROAD	0.45 MI W OF FM 156	ADDITION OF LANES	02/2009	09/2012	<input type="checkbox"/>	<input type="checkbox"/>	<input checked="" type="checkbox"/>	<input type="checkbox"/>
0353-02-069	0353-02-069	TXDOT-DALLAS	53017	SH 114	AT SE CORNER OF FM 156 INTERSECTION		OTHER	06/2008	N/A	<input type="checkbox"/>	<input type="checkbox"/>	<input type="checkbox"/>	<input checked="" type="checkbox"/>
0353-02-062	0353-02-062	TXDOT-DALLAS	53015	SH 114	0.45 MI WEST OF FM 156	0.22 MI E OF IH 35W	ADDITION OF LANES	02/2009	09/2011	<input type="checkbox"/>	<input type="checkbox"/>	<input checked="" type="checkbox"/>	<input type="checkbox"/>
0364-04-905	0364-04-905	TXDOT-DALLAS	52506	SH 121	DENTON COUNTY LINE	DALLAS NORTH TOLLWAY	OTHER	07/2007	07/2007	<input checked="" type="checkbox"/>	<input type="checkbox"/>	<input type="checkbox"/>	<input type="checkbox"/>
0364-04-047	0364-04-047	TXDOT-DALLAS	53023	SH 121	AT DALLAS NORTH TOLLWAY		INTERCHANGE	03/2008	01/2010	<input checked="" type="checkbox"/>	<input type="checkbox"/>	<input checked="" type="checkbox"/>	<input type="checkbox"/>
0364-03-905	0364-03-905	TXDOT-DALLAS	52505	SH 121	FM 2281	COLLIN COUNTY LINE	OTHER	07/2007	07/2007	<input checked="" type="checkbox"/>	<input type="checkbox"/>	<input type="checkbox"/>	<input type="checkbox"/>

**EXHIBIT IV-2 - TXDOT DALLAS
PROJECT IMPLEMENTATION/PROGRESS FROM PREVIOUS YEARS
ROADWAY PROJECTS**

ORIGINAL CSJ	REVISED CSJ	AGENCY	TIP CODE	PROJECT LOCATION	FROM	TO	PROJECT TYPE	ORIGINAL LET DATE	REVISED LET DATE	LET	COMPLETED	DELAYED	CANCELLED
0549-03-020	0549-03-020	TXDOT-DALLAS	53047	SH 121	SOUTH OF CR 509	NORTH OF CR 509	INTERSECTION IMPROVEMENT	03/2008	03/2008	<input checked="" type="checkbox"/>	<input type="checkbox"/>	<input type="checkbox"/>	<input type="checkbox"/>
0364-04-024	0364-04-024	TXDOT-DALLAS	53020	SH 121	US 75	EAST OF HILLCREST	NEW ROADWAY	06/2007	05/2008	<input type="checkbox"/>	<input type="checkbox"/>	<input checked="" type="checkbox"/>	<input type="checkbox"/>
3547-03-905	3547-03-905	TXDOT-DALLAS	52509	SH 121	DENTON CREEK	DALLAS COUNTY LINE	OTHER	06/2007	06/2007	<input checked="" type="checkbox"/>	<input type="checkbox"/>	<input type="checkbox"/>	<input type="checkbox"/>
3547-02-905	3547-02-905	TXDOT-DALLAS	52508	SH 121	DENTON COUNTY LINE	DENTON COUNTY LINE	OTHER	06/2007	06/2007	<input checked="" type="checkbox"/>	<input type="checkbox"/>	<input type="checkbox"/>	<input type="checkbox"/>
3547-01-905	3547-01-905	TXDOT-DALLAS	52507	SH 121	DALLAS CO LINE	FM 2281	OTHER	06/2007	06/2007	<input checked="" type="checkbox"/>	<input type="checkbox"/>	<input type="checkbox"/>	<input type="checkbox"/>
0364-03-092	0364-03-092	TXDOT-DALLAS	11741	SH 121	BUS SH 121 AT EDMONDS LANE	IN LEWISVILLE	INTERSECTION IMPROVEMENT	12/2007	12/2009	<input checked="" type="checkbox"/>	<input type="checkbox"/>	<input checked="" type="checkbox"/>	<input type="checkbox"/>
0364-04-040	0364-04-040	TXDOT-DALLAS	53021	SH 121	AT US 75 INTERCHANGE		INTERCHANGE	06/2007	08/2008	<input checked="" type="checkbox"/>	<input type="checkbox"/>	<input checked="" type="checkbox"/>	<input type="checkbox"/>
0364-03-064	0364-03-064	TXDOT-DALLAS	52311	SH 121	DALLAS C/L	NR DENTON CRK	ADDITION OF LANES	09/2008	09/2008	<input checked="" type="checkbox"/>	<input type="checkbox"/>	<input type="checkbox"/>	<input type="checkbox"/>
0364-02-017	0364-02-017	TXDOT-DALLAS	51412	SH 121	TARRANT COUNTY LINE	DENTON C/L NEAR DENTON CREEK	ADDITION OF LANES	09/2008	10/2011	<input type="checkbox"/>	<input type="checkbox"/>	<input checked="" type="checkbox"/>	<input type="checkbox"/>
0364-02-021	0364-02-021	TXDOT-DALLAS	52515	SH 121	TARRANT COUNTY LINE	DENTON CREEK	GRADE SEPARATION	04/2007	08/2007	<input checked="" type="checkbox"/>	<input checked="" type="checkbox"/>	<input checked="" type="checkbox"/>	<input type="checkbox"/>
0364-04-046	0364-04-046	TXDOT-DALLAS	53022	SH 121	DNT	US 75	OTHER	07/2007	09/2008	<input checked="" type="checkbox"/>	<input type="checkbox"/>	<input checked="" type="checkbox"/>	<input type="checkbox"/>
2964-01-031	2964-01-031	TXDOT-DALLAS	53027	SH 161	N OF IH 20	720 FEET NORTH OF CONFLANS RD	NEW ROADWAY	05/2007	03/2008	<input checked="" type="checkbox"/>	<input type="checkbox"/>	<input checked="" type="checkbox"/>	<input type="checkbox"/>
2964-01-039	2964-01-039	TXDOT-DALLAS	20027	SH 161	SOUTH OF ROCK ISLAND RD.	N. OF CONFLANS RD.	NEW ROADWAY	03/2008	03/2008	<input checked="" type="checkbox"/>	<input type="checkbox"/>	<input type="checkbox"/>	<input type="checkbox"/>
2964-01-036	2964-01-036	TXDOT-DALLAS	52523	SH 161	IH 20	SH 183	OTHER	01/2008	08/2009	<input checked="" type="checkbox"/>	<input type="checkbox"/>	<input checked="" type="checkbox"/>	<input type="checkbox"/>
0094-03-094	0094-03-094	TXDOT-DALLAS	11483	SH 183	AT STORY RD		INTERSECTION IMPROVEMENT	09/2007	10/2008	<input checked="" type="checkbox"/>	<input type="checkbox"/>	<input checked="" type="checkbox"/>	<input type="checkbox"/>
0094-03-065	0094-03-065	TXDOT-DALLAS	53004	SH 183	WEST OF SH 161	0.66 MILE WEST OF LOOP 12	ADDITION OF LANES	01/2010	01/2015	<input type="checkbox"/>	<input type="checkbox"/>	<input checked="" type="checkbox"/>	<input type="checkbox"/>
0094-03-096	0094-03-096	TXDOT-DALLAS	11472	SH 183	AT BELT LINE ROAD		INTERSECTION IMPROVEMENT	08/2007	N/A	<input type="checkbox"/>	<input type="checkbox"/>	<input type="checkbox"/>	<input checked="" type="checkbox"/>
0094-03-105	0094-03-105	TXDOT-DALLAS	20188	SH 183	EAST OF STORY ROAD	WEST OF O'CONNOR ROAD	ADDITION OF LANES	08/2010	08/2010	<input checked="" type="checkbox"/>	<input type="checkbox"/>	<input type="checkbox"/>	<input type="checkbox"/>
0094-03-104	0094-03-104	TXDOT-DALLAS	53044	SH 183	EAST OF BELTLINE ROAD	CARL RD	NEW ROADWAY	09/2010	01/2012	<input type="checkbox"/>	<input type="checkbox"/>	<input checked="" type="checkbox"/>	<input type="checkbox"/>
2964-06-010	2964-06-010	TXDOT-DALLAS	11537	SH 190	SH 66	N OF IH 30	INTERCHANGE	09/2007	08/2008	<input checked="" type="checkbox"/>	<input type="checkbox"/>	<input checked="" type="checkbox"/>	<input type="checkbox"/>
2964-06-018	2964-06-018	TXDOT-DALLAS	53062	SH 190	NORTH OF MERRITT/LIBERTY GROVE CONN	SOUTH OF MAIN ST	NEW ROADWAY	03/2008	02/2009	<input checked="" type="checkbox"/>	<input type="checkbox"/>	<input checked="" type="checkbox"/>	<input type="checkbox"/>
2964-06-017	2964-06-017	TXDOT-DALLAS	53061	SH 190	WEST OF MILES ROAD	NORTH OF MERRITT ROAD/LIBERTY GROVE	NEW ROADWAY	07/2008	02/2009	<input checked="" type="checkbox"/>	<input type="checkbox"/>	<input checked="" type="checkbox"/>	<input type="checkbox"/>
2964-06-009	2964-06-009	TXDOT-DALLAS	11537	SH 190	SH 78 SOUTH	SH 66	INTERCHANGE	09/2007	08/2008	<input checked="" type="checkbox"/>	<input type="checkbox"/>	<input checked="" type="checkbox"/>	<input type="checkbox"/>
1290-04-011	1290-04-011	TXDOT-DALLAS	51480	SH 276	FM 548	COUNTY ROAD 2472	ADDITION OF LANES	10/2008	02/2015	<input type="checkbox"/>	<input type="checkbox"/>	<input checked="" type="checkbox"/>	<input type="checkbox"/>
1290-03-016	1290-03-016	TXDOT-DALLAS	51255	SH 276	FM 549	FM 551	ADDITION OF LANES	10/2008	04/2015	<input type="checkbox"/>	<input type="checkbox"/>	<input checked="" type="checkbox"/>	<input type="checkbox"/>
1290-03-020	1290-03-020	TXDOT-DALLAS	52524	SH 276	FM 551	FM 548	ADDITION OF LANES	10/2008	02/2015	<input type="checkbox"/>	<input type="checkbox"/>	<input checked="" type="checkbox"/>	<input type="checkbox"/>


**EXHIBIT IV-2 - TXDOT DALLAS
PROJECT IMPLEMENTATION/PROGRESS FROM PREVIOUS YEARS
ROADWAY PROJECTS**

ORIGINAL CSJ	REVISED CSJ	AGENCY	TIP CODE	PROJECT LOCATION	FROM	TO	PROJECT TYPE	ORIGINAL LET DATE	REVISED LET DATE	LET	COMPLETED	DELAYED	CANCELLED
0091-06-048	0091-06-048	TXDOT-DALLAS	11023	SH 289	AT BELT LINE ROAD		INTERSECTION IMPROVEMENT	09/2007	04/2015	<input type="checkbox"/>	<input type="checkbox"/>	<input checked="" type="checkbox"/>	<input type="checkbox"/>
0091-04-041	0091-04-041	TXDOT-DALLAS	51221	SH 289	US 380	PANTHER CREEK	ADDITION OF LANES	11/2007	10/2008	<input checked="" type="checkbox"/>	<input type="checkbox"/>	<input checked="" type="checkbox"/>	<input type="checkbox"/>
0091-06-049	0091-06-049	TXDOT-DALLAS	11033	SH 289	ON SH 289 (PRESTON)	AT ROYAL	INTERSECTION IMPROVEMENT	09/2007	08/2012	<input type="checkbox"/>	<input type="checkbox"/>	<input checked="" type="checkbox"/>	<input type="checkbox"/>
0091-06-052	0091-06-052	TXDOT-DALLAS	11041	SH 289	VARIOUS INTERSECTION IMPROVEMENT ON	SH 289/PRESTON ROAD	INTERSECTION IMPROVEMENT	07/2007	04/2010	<input type="checkbox"/>	<input type="checkbox"/>	<input checked="" type="checkbox"/>	<input type="checkbox"/>
0091-05-041	0091-05-041	TXDOT-DALLAS	51223	SH 289	PANTHER CREEK	FM 3537	ADDITION OF LANES	11/2007	10/2008	<input checked="" type="checkbox"/>	<input type="checkbox"/>	<input checked="" type="checkbox"/>	<input type="checkbox"/>
0197-01-010	0197-01-010	TXDOT-DALLAS	51235	SH 352	SECOND AVE	HASKELL AVE IN DALLAS	INTERSECTION IMPROVEMENT	06/2008	N/A	<input type="checkbox"/>	<input type="checkbox"/>	<input type="checkbox"/>	<input checked="" type="checkbox"/>
0092-07-052	0092-07-052	TXDOT-DALLAS	11478	SH 356	AT REGAL ROW		INTERSECTION IMPROVEMENT	05/2010	11/2007	<input checked="" type="checkbox"/>	<input checked="" type="checkbox"/>	<input type="checkbox"/>	<input type="checkbox"/>
0281-02-060	0281-02-060	TXDOT-DALLAS	11718	SH 78	DALLAS/COLLIN COUNTY LINE	SPRING CREEK PARKWAY	ADDITION OF LANES	02/2008	08/2009	<input type="checkbox"/>	<input type="checkbox"/>	<input checked="" type="checkbox"/>	<input type="checkbox"/>
0009-02-045	0009-02-045	TXDOT-DALLAS	2814	SH 78	LOOP 12	SP 244 (NORTHWEST HIGHWAY)	INTERSECTION IMPROVEMENT	12/2008	09/2010	<input type="checkbox"/>	<input type="checkbox"/>	<input checked="" type="checkbox"/>	<input type="checkbox"/>
0353-04-089	0353-04-089	TXDOT-DALLAS	11740	SP 348	AT NEWKIRK ST IN CITY OF DALLAS		INTERSECTION IMPROVEMENT	09/2007	04/2015	<input type="checkbox"/>	<input type="checkbox"/>	<input checked="" type="checkbox"/>	<input type="checkbox"/>
0196-07-021	0196-07-021	TXDOT-DALLAS	11031	SP 366	SPUR 366 (WOODALL RODGERS FRWY)	AT PEARL ST AND OLIVE ST	INTERSECTION IMPROVEMENT	01/2009	09/2009	<input checked="" type="checkbox"/>	<input type="checkbox"/>	<input checked="" type="checkbox"/>	<input type="checkbox"/>
0196-07-018	0196-07-018	TXDOT-DALLAS	11232.2	SP 366	IH 35E	GULDEN/AMONETTE STREET	NEW ROADWAY	07/2007	06/2008	<input checked="" type="checkbox"/>	<input type="checkbox"/>	<input checked="" type="checkbox"/>	<input type="checkbox"/>
0094-03-060	0094-03-060	TXDOT-DALLAS	53003	SP 482	AT SH 114 & SH 183		INTERCHANGE	01/2010	04/2015	<input type="checkbox"/>	<input type="checkbox"/>	<input checked="" type="checkbox"/>	<input type="checkbox"/>
0135-05-023	0135-05-023	TXDOT-DALLAS	52535	US 380	CR 608 (IN FARMERSVILLE)	CR 698 (HUNT COUNTY LINE)	ADDITION OF LANES	11/2007	07/2010	<input type="checkbox"/>	<input type="checkbox"/>	<input checked="" type="checkbox"/>	<input type="checkbox"/>
0135-04-028	0135-04-028	TXDOT-DALLAS	52534	US 380	0.929 MI W OF CR 557 (LAKE LAVON)	CR 608 (IN FARMERSVILLE)	ADDITION OF LANES	11/2007	09/2009	<input checked="" type="checkbox"/>	<input type="checkbox"/>	<input checked="" type="checkbox"/>	<input type="checkbox"/>
0134-09-034	0134-09-034	TxDOT-DALLAS	11225	US 380	IH 35, EAST	US 377	ADDITION OF LANES	03/2008	09/2010	<input type="checkbox"/>	<input type="checkbox"/>	<input checked="" type="checkbox"/>	<input type="checkbox"/>
0134-09-029	0134-09-029	TXDOT-DALLAS	51227	US 380	DENTON/WISE COUNTY LINE ROAD	IH 35	ADDITION OF LANES	01/2008	06/2012	<input type="checkbox"/>	<input type="checkbox"/>	<input checked="" type="checkbox"/>	<input type="checkbox"/>
0261-01-037	0261-01-037	TXDOT-DALLAS	53111	US 67	OVERLOOK DRIVE	EIGHTH ST	NEW ROADWAY	06/2008	09/2011	<input type="checkbox"/>	<input type="checkbox"/>	<input checked="" type="checkbox"/>	<input type="checkbox"/>
0261-02-065	0261-02-065	TXDOT-DALLAS	20182	US 67	COCKRELL HILL RD	WHEATLAND RD	BOTTLENECK REMOVAL	06/2008	09/2009	<input checked="" type="checkbox"/>	<input type="checkbox"/>	<input checked="" type="checkbox"/>	<input type="checkbox"/>
0261-03-054	0261-03-054	TXDOT-DALLAS	52518	US 67	WHEATLAND RD	2600 FT NORTH OF WHEATLAND RD	BOTTLENECK REMOVAL	06/2008	09/2009	<input checked="" type="checkbox"/>	<input type="checkbox"/>	<input checked="" type="checkbox"/>	<input type="checkbox"/>
0261-03-053	0261-03-053	TXDOT-DALLAS	52529	US 67	NORTH OF IH 20	SOUTH OF RED BIRD LN	BOTTLENECK REMOVAL	12/2008	12/2011	<input type="checkbox"/>	<input type="checkbox"/>	<input checked="" type="checkbox"/>	<input type="checkbox"/>
0260-02-038	0260-02-038	TXDOT-DALLAS	52455	US 67	AT RAILPORT PARKWAY		INTERCHANGE	04/2009	02/2011	<input type="checkbox"/>	<input type="checkbox"/>	<input checked="" type="checkbox"/>	<input type="checkbox"/>
0047-07-207	0047-07-207	TXDOT-DALLAS	11479	US 75	AT LOVERS LANE		INTERSECTION IMPROVEMENT	12/2007	N/A	<input type="checkbox"/>	<input type="checkbox"/>	<input type="checkbox"/>	<input checked="" type="checkbox"/>
0047-07-206	0047-07-206	TXDOT-DALLAS	11465	US 75	FRONTAGE RDS IN RICHARDSON	NORTH OF MIDPARK TO PGBT	INTERSECTION IMPROVEMENT	10/2008	04/2013	<input type="checkbox"/>	<input type="checkbox"/>	<input checked="" type="checkbox"/>	<input type="checkbox"/>
0047-06-140	0047-06-140	TXDOT-DALLAS	53042	US 75	N. OF EXCHANGE PKWY	S. OF STACY RD	BOTTLENECK REMOVAL	06/2008	08/2008	<input checked="" type="checkbox"/>	<input type="checkbox"/>	<input checked="" type="checkbox"/>	<input type="checkbox"/>
0047-14-063	0047-14-063	TXDOT-DALLAS	11712	US 75	AT US 380		BOTTLENECK REMOVAL	10/2007	02/2008	<input checked="" type="checkbox"/>	<input type="checkbox"/>	<input checked="" type="checkbox"/>	<input type="checkbox"/>

**EXHIBIT IV-2 - TXDOT DALLAS
PROJECT IMPLEMENTATION/PROGRESS FROM PREVIOUS YEARS
ROADWAY PROJECTS**

ORIGINAL CSJ	REVISED CSJ	AGENCY	TIP CODE	PROJECT LOCATION	FROM	TO	PROJECT TYPE	ORIGINAL LET DATE	REVISED LET DATE	LET	COMPLETED	DELAYED	CANCELLED
0047-06-136	0047-06-136	TXDOT-DALLAS	53002	US 75	AT ELDORADO PKWY, VIRGINIA PKWY	AND WILMETH RD IN MCKINNEY	INTERSECTION IMPROVEMENT	10/2009	01/2012	<input type="checkbox"/>	<input type="checkbox"/>	<input checked="" type="checkbox"/>	<input type="checkbox"/>
0047-06-133	0047-06-133	TXDOT-DALLAS	11716	US 75	PGBT	PARK BLVD	BOTTLENECK REMOVAL	06/2009	09/2010	<input type="checkbox"/>	<input type="checkbox"/>	<input checked="" type="checkbox"/>	<input type="checkbox"/>
0047-07-213	0047-07-213	TXDOT-DALLAS	11039.2	US 75	AT INTERSECTION OF FOREST LANE	IN CITY OF DALLAS	INTERSECTION IMPROVEMENT	12/2008	10/2009	<input checked="" type="checkbox"/>	<input type="checkbox"/>	<input checked="" type="checkbox"/>	<input type="checkbox"/>
0048-03-055	0048-03-055	TXDOT-DALLAS	51220	US 77	SOUTH OF FM 66	NORTH OF MCMILLAN STREET	ADDITION OF LANES	03/2010	09/2012	<input type="checkbox"/>	<input type="checkbox"/>	<input checked="" type="checkbox"/>	<input type="checkbox"/>
0095-10-045	0095-10-045	TXDOT-DALLAS	11713	US 80	AT TOWN EAST BLVD		INTERCHANGE	01/2008	08/2008	<input type="checkbox"/>	<input type="checkbox"/>	<input checked="" type="checkbox"/>	<input type="checkbox"/>
0095-10-034	0095-10-034	TXDOT-DALLAS	51039	US 80	AT TOWN EAST BLVD UNDERPASS		REHABILITATION	01/2008	08/2008	<input checked="" type="checkbox"/>	<input type="checkbox"/>	<input checked="" type="checkbox"/>	<input type="checkbox"/>
0095-02-103	0095-02-103	TXDOT-DALLAS	53046	US 80	0.233 MILES EAST OF TOWN EAST BLVD	0.297 MILES EAST OF TOWN EAST BLVD	INTERCHANGE	08/2008	08/2008	<input checked="" type="checkbox"/>	<input type="checkbox"/>	<input type="checkbox"/>	<input type="checkbox"/>
0095-02-100	0095-02-100	TXDOT-DALLAS	11715	US 80	AT SH 352 (COLLINS RD) SUNNYVALE		INTERCHANGE	01/2008	10/2008	<input checked="" type="checkbox"/>	<input type="checkbox"/>	<input checked="" type="checkbox"/>	<input type="checkbox"/>
0918-46-142	0918-46-142	TXDOT-DALLAS	52498	VA	VALLEY PARKWAY EAST ALONG TIMBER CR TO	CREEKSIDE ELEMENTARY	BIKE/PEDESTRIAN	09/2007	12/2007	<input checked="" type="checkbox"/>	<input type="checkbox"/>	<input checked="" type="checkbox"/>	<input type="checkbox"/>
0918-45-777	0918-45-777	TXDOT-DALLAS	52558	VA	CEDAR HILL STATE PARK	TALLGRASS PRAIRIE, PERCH POND, LAKE	OTHER	07/2008	09/2008	<input checked="" type="checkbox"/>	<input checked="" type="checkbox"/>	<input checked="" type="checkbox"/>	<input type="checkbox"/>
0918-45-640	0918-45-640	TXDOT-DALLAS	52368	VA	DART LINE FROM AUDELIA RD NORTHEAST	626 FT BRIDGE TO SKILLMAN DART STAT	BIKE/PEDESTRIAN	10/2007	02/2010	<input checked="" type="checkbox"/>	<input type="checkbox"/>	<input checked="" type="checkbox"/>	<input type="checkbox"/>
0918-45-763	0918-45-763	TXDOT-DALLAS	11085	VA	ON GALLOWAY AVE AT US 80		INTERSECTION IMPROVEMENT	09/2007	02/2010	<input checked="" type="checkbox"/>	<input type="checkbox"/>	<input checked="" type="checkbox"/>	<input type="checkbox"/>
0918-45-643	0918-45-643	TXDOT-DALLAS	52497	VA	GLASGLOW ST WITHIN OLD SP&SF RR ROW	N.E.OVER GARLAND RD/TO WINSTEAD DR	BIKE/PEDESTRIAN	09/2007	06/2009	<input checked="" type="checkbox"/>	<input type="checkbox"/>	<input checked="" type="checkbox"/>	<input type="checkbox"/>
0918-45-642	0918-45-642	TXDOT-DALLAS	52496	VA	NW SIDE OF COIT RD FROM SPRING	VALLEY NORTH TO HAY MEADOW DRIVE	BIKE/PEDESTRIAN	11/2007	03/2010	<input type="checkbox"/>	<input type="checkbox"/>	<input checked="" type="checkbox"/>	<input type="checkbox"/>
0918-45-639	0918-45-639	TXDOT-DALLAS	52367	VA	JUST W. OF SKILLMAN AVE EASTWARD TO	WHITE ROCK STATION AT NW HIGHWAY	BIKE/PEDESTRIAN	11/2007	06/2010	<input type="checkbox"/>	<input type="checkbox"/>	<input checked="" type="checkbox"/>	<input type="checkbox"/>
0918-45-532	0918-45-532	TXDOT-DALLAS	52495	VA	DALLAS AVE (SH 342)@ COMMUNITY PARK	IN THE CITY OF LANCASTER	BIKE/PEDESTRIAN	07/2010	08/2010	<input checked="" type="checkbox"/>	<input type="checkbox"/>	<input checked="" type="checkbox"/>	<input type="checkbox"/>
0918-45-533	0918-45-533	TXDOT-DALLAS	52271	VA	CITY OF LANCASTER HISTORIC DISTRICT		ENHANCEMENT	07/2007	11/2009	<input checked="" type="checkbox"/>	<input type="checkbox"/>	<input checked="" type="checkbox"/>	<input type="checkbox"/>
0918-45-531	0918-45-531	TXDOT-DALLAS	52270	VA	LANCASTER VISITOR'S CENTER	IN THE CITY OF LANCASTER	ENHANCEMENT	07/2007	08/2008	<input checked="" type="checkbox"/>	<input type="checkbox"/>	<input checked="" type="checkbox"/>	<input type="checkbox"/>
0918-24-040	0918-24-040	TXDOT-DALLAS	52396	VA	ALMA ROAD	0.24 MILES SOUTH OF RENNER ROAD	BIKE/PEDESTRIAN	09/2007	11/2009	<input checked="" type="checkbox"/>	<input type="checkbox"/>	<input checked="" type="checkbox"/>	<input type="checkbox"/>
0918-45-861	0918-45-861	TXDOT-DALLAS	53066	VA	VARIOUS LOCATIONS DOWNTOWN DALLAS		ENHANCEMENT	11/2008	04/2010	<input checked="" type="checkbox"/>	<input type="checkbox"/>	<input checked="" type="checkbox"/>	<input type="checkbox"/>
0918-45-772	0918-45-772	TXDOT-DALLAS	11125.2	VA	DALLAS AREA INTER-CITY COMMUNICAT'N	EXCHANGE - PHASE II	ITS	05/2008	07/2010	<input type="checkbox"/>	<input type="checkbox"/>	<input checked="" type="checkbox"/>	<input type="checkbox"/>
0918-00-131	0918-00-131	TXDOT-DALLAS	11776	VA	TXDOT DALLAS DISTRICT MOBILITY	ASSISTANCE PATROL - FUNDING 2008-10	ITS	03/2008	03/2008	<input checked="" type="checkbox"/>	<input type="checkbox"/>	<input type="checkbox"/>	<input type="checkbox"/>
0918-45-354	0918-45-354	TXDOT-DALLAS	52365	VA	MARSALIS AVE	CULLUM BLVD	BIKE/PEDESTRIAN	03/2009	03/2010	<input type="checkbox"/>	<input type="checkbox"/>	<input checked="" type="checkbox"/>	<input type="checkbox"/>

Chapter IV
PROJECT IMPLEMENTATION/
PROGRESS FROM PREVIOUS YEARS
Transit – Fort Worth District



T h i s p a g e i s i n t e n t i o n a l l y b l a n k

**EXHIBIT IV-3 - TXDOT FORT WORTH
PROJECT IMPLEMENTATION/PROGRESS FROM PREVIOUS YEARS
TRANSIT PROJECTS**

AGENCY	TIP CODE	PROJECT DESCRIPTION	WORK TYPE	GRANT FISCAL YEAR	FUNDING CATEGORY*
ARLINGTON	12037.08	Small Urban Provider Operating Assistance	Operating	2008	Section5307
ARLINGTON	12079.08	3rd Party Contract: Capital Cost of Contracting	Capital	2008	Section5307
ARLINGTON	12036.08	System Preventive Maintenance	Capital	2008	Section5307
ARLINGTON	12037.09	Small Urban Provider Operating Assistance	Operating	2009	Section5307
ARLINGTON	12036.09	System Preventive Maintenance	Capital	2009	Section5307
FWTA	12034.08	Shelters, Signage, Etc.	Capital	2008	Section5307
FWTA	12236.08	System Preventive Maintenance (Rail)	Capital	2008	Section5307
FWTA	12188.08	System Preventive Maintenance (MITS Vehicles)	Capital	2008	Section5307
FWTA	12033.08	System Preventive Maintenance (Fixed Route Vehicles)	Capital	2008	Section5307
FWTA	12044.08	Engineering & Design: SW/NE Rail Preliminary Engineering	Capital	2008	Section5309
FWTA	12034.09	Shelters, Signage, Etc.	Capital	2009	Section5307
FWTA	12188.09	System Preventive Maintenance (MITS Vehicles)	Capital	2009	Section5307
FWTA	12033.09	System Preventive Maintenance (Fixed Route Vehicles)	Capital	2009	Section5307
NETS	12070.09	Small Urban Provider Operating Assistance	Operating	2009	Section5307

* Funding Categories are referenced by Section Number in listing, but are defined as:

5307 - Urbanized Area Formula Program

5309 - Capital Program


5310 - Elderly and Persons with Disabilities Program

5316 - Job Access and Reverse Commute Program

5317 - New Freedom Program

T h i s p a g e i s i n t e n t i o n a l l y b l a n k

Chapter IV
PROJECT IMPLEMENTATION/
PROGRESS FROM PREVIOUS YEARS
Transit – Dallas District



T h i s p a g e i s i n t e n t i o n a l l y b l a n k

**EXHIBIT IV-4 - TXDOT DALLAS
PROJECT IMPLEMENTATION/PROGRESS FROM PREVIOUS YEARS
TRANSIT PROJECTS**

AGENCY	TIP CODE	PROJECT DESCRIPTION	WORK TYPE	GRANT FISCAL YEAR	FUNDING CATEGORY*
CCART	12128.08	E&D Transit Service in Collin County	Capital	2008	Section5310
DART	12028.08	System Preventive Maintenance	Capital	2008	Section5307
DART	12181.08	Construction: Passenger Shelters	Capital	2008	Section5309
DART	12207.08	Engineering & Design: Carrollton Transit Hub	Capital	2008	Section5309
DART	12214.08	Rehab/Renovation Station: Add CBD Special Use/Level Boarding Platforms	Capital	2008	Section5309
DART	12028.09	System Preventive Maintenance	Capital	2009	Section5307
DART	12182.09	NWSE LRT Minimum Operable Segment: Light Rail Build-Out Phase 2A	Capital	2009	Section5309
DART	12209.08	Real Estate Acquisition: Carrollton Transit Hub	Capital	2009	Section5309
DART	12181.09	Construction: Passenger Shelters	Capital	2009	Section5309
DART	12181.09	Construction: Passenger Shelters	Capital	2009	Section5309
GRAND PRAIRIE	12008.08	Small Urban Provider Operating Assistance	Operating	2008	Section5307
GRAND PRAIRIE	12006.09	System Preventive Maintenance	Capital	2009	Section5307
GRAND PRAIRIE	12008.09	Small Urban Provider Operating Assistance	Operating	2009	Section5307
GRAND PRAIRIE	12003.09	Purchase (1) Replacement Vehicle, < 30 FT	Capital	2009	Section5307
NCTCOG (PENDING CALL FOR PROJECTS)	12256.08	Lump Sum Item	To Be Determined	2008	Section5316
NCTCOG (PENDING CALL FOR PROJECTS)	12255.08	Lump Sum Item	To Be Determined	2009	Section5316
NCTCOG (PENDING CALL FOR PROJECTS)	12258.08	Lump Sum Item	To Be Determined	2009	Section5317
NCTCOG (PENDING CALL FOR PROJECTS)	12259.08	Lump Sum Item	To Be Determined	2009	Section5317

* Funding Categories are referenced by Section Number in listing, but are defined as:

5307 - Urbanized Area Formula Program

5309 - Capital Program

5310 - Elderly and Persons with Disabilities Program

5316 - Job Access and Reverse Commute Program

5317 - New Freedom Program