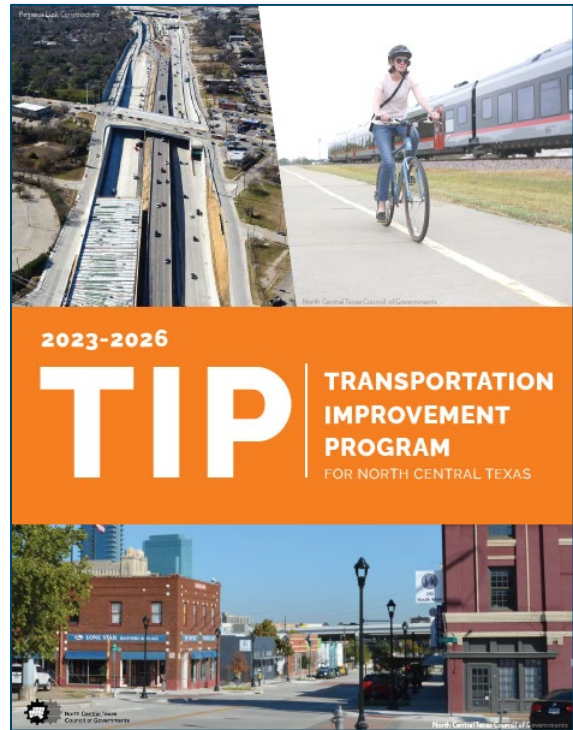


Appendix D

Environmental Clearance Projects

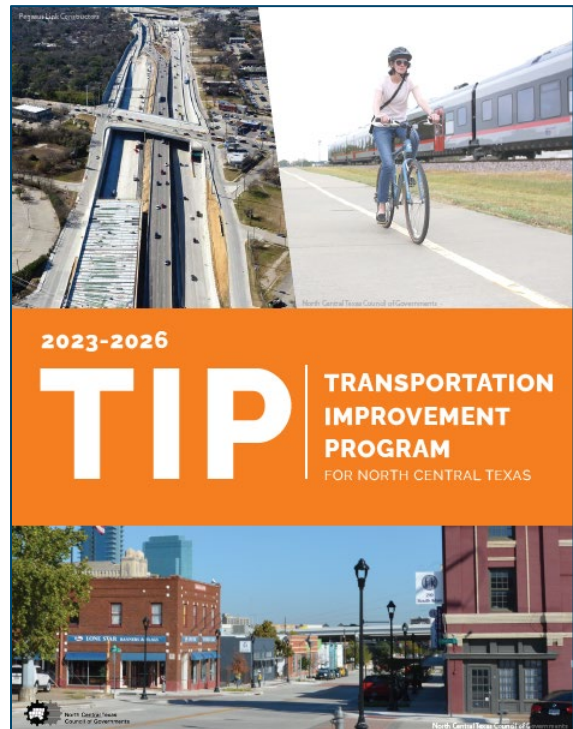
Appendix D contains a list of projects that are not planned for construction within the four-year time frame of the Transportation Improvement Program (TIP), but are referenced in the current TIP to allow engineering, feasibility, environmental clearance, or other pre-construction/project development efforts to continue. Most of these projects are preliminary, do not represent any commitment of construction funding, and are strictly intended to pursue environmental clearance and early project development activities.

Consistency with the Mobility Plan will be reexamined as alternatives are explored in these studies and environmental clearance efforts.



Appendix D

Environmental Clearance Projects Fort Worth District



APPENDIX D

DISTRICT	COUNTY	CSJ	HWY	PHASE	CITY	PROJECT SPONSOR
FORT WORTH LIMITS FROM: LIMITS TO: TIP DESCRIPTION: REMARKS:	PARKER FM 1187 US 180	0008-03-131	IH 20	C	VARIOUS	TXDOT-FORT WORTH REV DATE: 07/2022 MPO PROJECT ID: 21093.1 MTP REFERENCE: NRSA1-30.10.5, MO3-001
Project History: RELATED TO TIP 21093.2/CSJ 0314-07-079						
FORT WORTH LIMITS FROM: LIMITS TO: TIP DESCRIPTION: REMARKS:	TARRANT NORTH INTERCHANGE AT SH 121 RANDOL MILL ROAD	0008-13-124	IH 820	R	VARIOUS	TXDOT-FORT WORTH REV DATE: 07/2022 MPO PROJECT ID: 55009 MTP REFERENCE: FT1-151.20.1
Project History:						
FORT WORTH LIMITS FROM: LIMITS TO: TIP DESCRIPTION: REMARKS:	TARRANT NAVAHO TRAIL/CAHOBA DRIVE MARINE CREEK PARKWAY	0008-14-132	IH 820	C	VARIOUS	TXDOT-FORT WORTH REV DATE: 07/2022 MPO PROJECT ID: 13005.1 MTP REFERENCE: MO3-001, MO3-002
Project History: RELATED TO TIP 13005/CSJ 0171-05-068; REGIONAL 10-YEAR PLAN PROJECT						
FORT WORTH LIMITS FROM: LIMITS TO: TIP DESCRIPTION: REMARKS:	TARRANT AT CHISHOLM TRAIL ADD NB/SB DIRECT CONNECT RAMPS	0008-16-043	IH 20	C	FORT WORTH	TXDOT-FORT WORTH REV DATE: 07/2022 MPO PROJECT ID: 13019 MTP REFERENCE: IN1-30.31.1
Project History: REGIONAL 10-YEAR PLAN PROJECT						
FORT WORTH LIMITS FROM: LIMITS TO: TIP DESCRIPTION: REMARKS:	WISE NORTH OF CR 2195 NORTH OF US 380	0013-07-083	US 81	C	DECATUR	TXDOT-FORT WORTH REV DATE: 07/2022 MPO PROJECT ID: 13004.2 MTP REFERENCE: NRSA1-1.10.3, NRSA1-1.10.4, TSMO2-001
Project History: REGIONAL 10-YEAR PLAN PROJECT; RELATED TO TIP 13004.1/CSJ 2418-01-013 AND TIP 13004.3/CSJ 0013-09-012						
FORT WORTH LIMITS FROM: LIMITS TO: TIP DESCRIPTION: REMARKS:	WISE CR 1160 - REALIGNED FM 1810 INTERSECTION NORTH OF CR 2090	0013-09-012	BU 81-D	C	DECATUR	TXDOT-FORT WORTH REV DATE: 07/2022 MPO PROJECT ID: 13004.3 MTP REFERENCE: NRSA1-FTW-74, TSMO2-001
Project History: REGIONAL 10-YEAR PLAN PROJECT; RELATED TO TIP 13004.1/CSJ 2418-01-013 AND 13004.2/CSJ 0013-07-083						
FORT WORTH LIMITS FROM: LIMITS TO: TIP DESCRIPTION: REMARKS:	TARRANT SOUTH OF NORTH TARRANT PARKWAY AVONDALE HASLET ROAD	0014-15-078	US 81/US 287	C	FORT WORTH	TXDOT-FORT WORTH REV DATE: 07/2022 MPO PROJECT ID: 13063 MTP REFERENCE: FT1-1.40.2, BP2-002, MO3-001
Project History: REGIONAL 10-YEAR PLAN PROJECT						

DISTRICT	COUNTY	CSJ	HWY	PHASE	CITY	PROJECT SPONSOR
FORT WORTH LIMITS FROM: LIMITS TO: TIP DESCRIPTION: REMARKS:	TARRANT IH 820 US 81/287 WIDEN 4 LANES TO 8 LANES WITH INTERMITTENT AUXILIARY LANES AND 4/8 LANE DISCONTINUOUS TO 4/8 LANE CONTINUOUS FRONTAGE ROADS; AND ADD 2 MANAGED LANES FROM BASSWOOD TO IH 820 FOR AN ULTIMATE OF 6 MANAGED LANES (SECTION 3B) LOCAL CONTRIBUTION PAID BY CDA PARTNER	0014-16-252	IH 35W	C,E,R	FORT WORTH	TXDOT-FORT WORTH REV DATE: 07/2022 MPO PROJECT ID: 11578 MTP REFERENCE: FT1-5.40.1, FT1-5.40.2
						Project History: LOCAL CONTRIBUTION PAID BY CDA PARTNER
FORT WORTH LIMITS FROM: LIMITS TO: TIP DESCRIPTION: REMARKS:	TARRANT IH 820 (SEGMENT 3A-ULTIMATE) IH 30 WDN 4 TO 8 GP LNS & RCNST 4/6 DSCNT FR FROM IH 820 TO SH 183; WDN 6 TO 8 GP LNS & WDN 4/6 DSCNT TO 4/6 CONT FR LNS FROM SH 183 TO SH 121; RCNST 8 TO 8 GP LANES & 4 TO 4/6 DSCNT FR LNS FROM SH 121 TO IH 30 LOCAL CONTRIBUTION PAID FOR BY CDA PARTNER	0014-16-268	IH 35W	C,E,R	FORT WORTH	TXDOT-FORT WORTH REV DATE: 07/2022 MPO PROJECT ID: 54109 MTP REFERENCE: FT1-5.50.1, FT1-5.50.2, FT1-5.60.1
						Project History:
FORT WORTH LIMITS FROM: LIMITS TO: TIP DESCRIPTION: REMARKS:	HOOD EAST OF BRAZOS RIVER BRIDGE WEST OF FM 51 US 377: WIDEN 4 LN TO 6 LN (WITH A 4 LN TRANSITIONAL SECTION AT END WITH AUX LANES) WITH 0 TO 4 LN DISC ACCESS ROADS AND RAMP; SH 144: WIDEN 4 LN UNDIVIDED TO 4/5 LN DIVIDED AND INTERSECTION IMPROVEMENTS; FM 51: WIDEN 2 LN UNDIVIDED TO 4 LN UNDIVIDED	0080-03-049	US 377	C	GRANBURY	TXDOT-FORT WORTH REV DATE: 07/2022 MPO PROJECT ID: 54018 MTP REFERENCE: RSA1-1.540.510, RSA1-1.540.520, RSA1-1.540.540, RSA1-1.205.250
						Project History: RELATED TO TIP 54019/CSJ 0080-04-081 & TIP 54071/CSJ 0080-04-094; REGIONAL 10-YEAR PLAN PROJECT
FORT WORTH LIMITS FROM: LIMITS TO: TIP DESCRIPTION: REMARKS:	TARRANT US 81/287 DENTON COUNTY LINE RECONSTRUCT FROM 4 TO 6 LANES WITH 4 TO 4 CONCURRENT MANAGED TOLL LANES AND 4/8 CONTINUOUS TO 4/8 CONTINUOUS FRONTAGE ROAD LANES (SEGMENT 3C) LOCAL CONTRIBUTION TO BE FUNDED BY CDA PARTNER	0081-12-041	IH 35W	C,E,R	FORT WORTH	TXDOT-FORT WORTH REV DATE: 07/2022 MPO PROJECT ID: 54104.1 MTP REFERENCE: FT1-5.20.2
						Project History: CAT 10 CONGRESSIONAL EARMARK-IMD; RELATED TO TIP 54104.2/CSJ 0081-13-060
FORT WORTH LIMITS FROM: LIMITS TO: TIP DESCRIPTION: REMARKS:	DENTON DENTON COUNTY LINE EAGLE PARKWAY RECONSTRUCT FROM 4 TO 6 LANES WITH 4 TO 4 CONCURRENT MANAGED TOLL LANES AND 4/8 CONTINUOUS TO 4/8 CONTINUOUS FRONTAGE ROAD LANES (SEGMENT 3C) (ULTIMATE) LOCAL CONTRIBUTION PAID BY CDA PARTNERS	0081-13-060	IH 35W	C,R	FORT WORTH	TXDOT-FORT WORTH REV DATE: 07/2022 MPO PROJECT ID: 54104.2 MTP REFERENCE: FT1-5.20.2
						Project History: RELATED TO TIP 54104.1/CSJ 0081-12-041
FORT WORTH LIMITS FROM: LIMITS TO: TIP DESCRIPTION: REMARKS:	TARRANT AT PUMPHREY CONSTRUCT INTERSECTION IMPROVEMENTS INCLUDING TURN LANES AND NEW TRAFFIC SIGNAL	0094-05-070	SH 183	C	FORT WORTH	TXDOT-FORT WORTH REV DATE: 07/2022 MPO PROJECT ID: 13064 MTP REFERENCE: TSMO2-001, TSMO2-002
						Project History: REGIONAL 10-YEAR PLAN PROJECT
FORT WORTH LIMITS FROM: LIMITS TO: TIP DESCRIPTION: REMARKS:	TARRANT AZLE AVENUE ROBERTS CUTOFF CONSTRUCT 0/4 LANES WITH AUXILIARY LANES TO 4/6 MAIN LANES (6 LANE ULTIMATE) WITH INTERCHANGE AT IH 820	0171-05-068	SH 199	C	LAKE WORTH	TXDOT-FORT WORTH REV DATE: 07/2022 MPO PROJECT ID: 13005 MTP REFERENCE: FT1-14.20.8, IN1-14.153.1, RSA1-2.280.725
						Project History: REGIONAL 10-YEAR PLAN PROJECT; RELATED TO TIP 13005.1/CSJ 0008-14-132

DALLAS-FORT WORTH MPO
 FY 2023-2026 TRANSPORTATION IMPROVEMENT PROGRAM
 FORT WORTH DISTRICT PROJECTS
 APPENDIX D

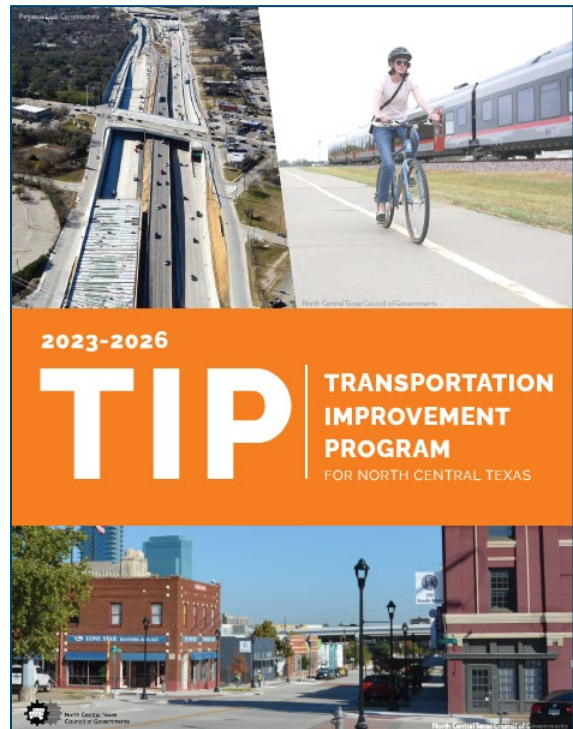
DISTRICT	COUNTY	CSJ	HWY	PHASE	CITY	PROJECT SPONSOR
FORT WORTH LIMITS FROM: LIMITS TO: TIP DESCRIPTION: REMARKS:	PARKER FM 2552 BANKHEAD HIGHWAY	0314-07-061	IH 20	C	WEATHERFORD	TXDOT-FORT WORTH REV DATE: 07/2022 MPO PROJECT ID: 13054 MTP REFERENCE: FT1-30.10.4
Project History: REGIONAL 10-YEAR PLAN PROJECT						
FORT WORTH LIMITS FROM: LIMITS TO: TIP DESCRIPTION: REMARKS:	PARKER US 180 SS 312	0314-07-079	IH 20	C	VARIOUS	TXDOT-FORT WORTH REV DATE: 07/2022 MPO PROJECT ID: 21093.2 MTP REFERENCE: FT1-30.10.2, FT1-30.10.3, FT1-30.10.4
Project History: RELATED TO TIP 21093.1/CSJ 0008-03-131						
FORT WORTH LIMITS FROM: LIMITS TO: TIP DESCRIPTION: REMARKS:	TARRANT SH 121 SH 10	0364-05-039	SH 183	E,R	FORT WORTH	TXDOT-FORT WORTH REV DATE: 07/2022 MPO PROJECT ID: 55034 MTP REFERENCE: FT1-22.10.1, FT1-22.10.2
Project History:						
FORT WORTH LIMITS FROM: LIMITS TO: TIP DESCRIPTION: REMARKS:	JOHNSON BU 287 P US 67	0747-05-035	FM 157	C	MANSFIELD	TXDOT-FORT WORTH REV DATE: 07/2022 MPO PROJECT ID: 54053 MTP REFERENCE: RSA1-1.465.400, RSA1-1.465.425
Project History: REGIONAL 10-YEAR PLAN PROJECT						
FORT WORTH LIMITS FROM: LIMITS TO: TIP DESCRIPTION: REMARKS:	TARRANT TARRANT COUNTY PEOPLE/GOODS MOVER ALONG SH 360	0902-00-327	VA	C,E,R	VARIOUS	NCTCOG REV DATE: 07/2022 MPO PROJECT ID: 21018 MTP REFERENCE: TR2-002
Project History:						
FORT WORTH LIMITS FROM: LIMITS TO: TIP DESCRIPTION: REMARKS:	TARRANT FWTA VANPOOL PROGRAM	0902-90-157	VA	T	VARIOUS	FWTA REV DATE: 07/2022 MPO PROJECT ID: 11176.8 MTP REFERENCE: TDM2-200
Project History:						
FORT WORTH LIMITS FROM: LIMITS TO: TIP DESCRIPTION: REMARKS:	TARRANT FWTA VANPOOL PROGRAM	0902-90-158	VA	T	VARIOUS	FWTA REV DATE: 07/2022 MPO PROJECT ID: 11176.8 MTP REFERENCE: TDM2-200
Project History:						
FORT WORTH LIMITS FROM: LIMITS TO: TIP DESCRIPTION: REMARKS:	TARRANT BUTLER HOUSING PROJECT BOUNDED BY IH 35W, IH 30, AND US 287	0902-90-229	VA	R	FORT WORTH	FORT WORTH REV DATE: 07/2022 MPO PROJECT ID: 14091.1 MTP REFERENCE: EJ3-001, F3-002, F3-012, FT3-007, FT3-011, SD2-001, TR2-005
Project History: RELATED TO TIP 14091.2/CSJ 0902-90-230						

DISTRICT	COUNTY	CSJ	HWY	PHASE	CITY	PROJECT SPONSOR
FORT WORTH LIMITS FROM: LIMITS TO: TIP DESCRIPTION: REMARKS:	TARRANT	0902-90-230	VA	C	FORT WORTH	FORT WORTH REV DATE: 07/2022 MPO PROJECT ID: 14091.2 MTP REFERENCE: SD2-001, TR2-005, EJ3-001, F3-002, FT3-007
						Project History: RELATED TO TIP 14091.1/CSJ 0902-90-229
FORT WORTH LIMITS FROM: LIMITS TO: TIP DESCRIPTION: REMARKS:	TARRANT	0902-90-267	CS	C	HASLET	TXDOT-FORT WORTH REV DATE: 07/2022 MPO PROJECT ID: 11898.5 MTP REFERENCE: TSMO2-001
						Project History: RELATED TO CSJ 0902-90-268 WHICH HAS TDCs IN LIEU OF LOCAL MATCH
FORT WORTH LIMITS FROM: LIMITS TO: TIP DESCRIPTION: REMARKS:	TARRANT	0902-90-268	CS	C	HASLET	TXDOT-FORT WORTH REV DATE: 07/2022 MPO PROJECT ID: 11898.5 MTP REFERENCE: TSMO2-001
						Project History: RELATED TO CSJ 0902-90-267 WHICH HAS A LOCAL MATCH INSTEAD OF TDCs
FORT WORTH LIMITS FROM: LIMITS TO: TIP DESCRIPTION: REMARKS:	TARRANT	1068-02-147	IH 30	C	ARLINGTON	TXDOT-FORT WORTH REV DATE: 07/2022 MPO PROJECT ID: 13001 MTP REFERENCE: FT1-28.40.3
						Project History: REGIONAL 10-YEAR PLAN PROJECT; RELATED TO TIP 55097/CSJ 1068-02-127
FORT WORTH LIMITS FROM: LIMITS TO: TIP DESCRIPTION: REMARKS:	JOHNSON	1181-02-033	FM 917	C	JOSHUA	TXDOT-FORT WORTH REV DATE: 07/2022 MPO PROJECT ID: 11955.1 MTP REFERENCE: RSA1-2.740.225, TSMO2-001
						Project History: REGIONAL 10 YEAR PLAN PROJECT; RELATED TO TIP 11955.2/CSJ 1181-03-036
FORT WORTH LIMITS FROM: LIMITS TO: TIP DESCRIPTION: REMARKS:	JOHNSON	1181-03-036	FM 917	C	JOSHUA	TXDOT-FORT WORTH REV DATE: 07/2022 MPO PROJECT ID: 11955.2 MTP REFERENCE: RSA1-2.740.225, TSMO2-001
						Project History: REGIONAL 10 YEAR PLAN PROJECT; RELATED TO TIP 11955.1/CSJ 1181-02-033
FORT WORTH LIMITS FROM: LIMITS TO: TIP DESCRIPTION: REMARKS:	TARRANT	2266-02-054	SH 360	E,R	ARLINGTON	TXDOT-FORT WORTH REV DATE: 07/2022 MPO PROJECT ID: 51345 MTP REFERENCE: AO1-9.20.3, FT1-9.30.1
						Project History:
FORT WORTH LIMITS FROM: LIMITS TO: TIP DESCRIPTION: REMARKS:	TARRANT	2266-02-148	SH 360	C	ARLINGTON	TXDOT-FORT WORTH REV DATE: 07/2022 MPO PROJECT ID: 13008 MTP REFERENCE: FT1-9.20.4
						Project History: REGIONAL 10-YEAR PLAN PROJECT

DISTRICT	COUNTY	CSJ	HWY	PHASE	CITY	PROJECT SPONSOR
FORT WORTH LIMITS FROM: LIMITS TO: TIP DESCRIPTION: REMARKS:	TARRANT SUBLETT/CAMP WISDOM ROAD TARRANT/ELLIS COUNTY LINE	2266-02-157	SH 360	C,E	ARLINGTON	NTTA REV DATE: 07/2022 MPO PROJECT ID: 55028 MTP REFERENCE: FT1-9.40.2, FT1-9.40.3, FT1-9.40.4, FT1-9.40.5
Project History:						
FORT WORTH LIMITS FROM: LIMITS TO: TIP DESCRIPTION: REMARKS:	TARRANT TRINITY RIVER POST AND PADDOCK	2266-02-159	SH 360	C,E	GRAND PRAIRIE	TXDOT-FORT WORTH REV DATE: 07/2022 MPO PROJECT ID: 14092 MTP REFERENCE: BP2-002, MO3-002, FT1-9.20.1
Project History:						
FORT WORTH LIMITS FROM: LIMITS TO: TIP DESCRIPTION: REMARKS:	TARRANT TARRANT/ELLIS COUNTY LINE US 287	2266-03-006	SH 360	C,E	ARLINGTON	NTTA REV DATE: 07/2022 MPO PROJECT ID: 55030 MTP REFERENCE: FT1-9.40.5
Project History:						
FORT WORTH LIMITS FROM: LIMITS TO: TIP DESCRIPTION: REMARKS:	TARRANT PARK SPRINGS BLVD DALLAS COUNTY LINE; CONSTRUCT CONTINUOUS EB & WB FRTG RD ON	2374-05-093	IH 20	C	ARLINGTON	TXDOT-FORT WORTH REV DATE: 07/2022 MPO PROJECT ID: 13027.2 MTP REFERENCE: FT1-30.60.2, MO3-001
Project History:						
FORT WORTH LIMITS FROM: LIMITS TO: TIP DESCRIPTION: REMARKS:	WISE WEST OF CR 1170 INTERSECTION OF US 81/287 AT FM 1810	2418-01-013	FM 1810	C	DECATUR	TXDOT-FORT WORTH REV DATE: 07/2022 MPO PROJECT ID: 13004.1 MTP REFERENCE: NRSA1-FTW-65, TSMO2-001
Project History:						
Project History:						

Appendix D

Environmental Clearance Projects Dallas District



APPENDIX D

DISTRICT	COUNTY	CSJ	HWY	PHASE	CITY	PROJECT SPONSOR
DALLAS	DALLAS	0000-18-033	CS	C	ROWLETT	ROWLETT
LIMITS FROM:	CHAHA RD FROM ROWLETT RD					REV DATE: 07/2022
LIMITS TO:	KIRBY RD					MPO PROJECT ID: 83144
TIP	WIDEN FROM 2 LANES TO 3 LANES					
DESCRIPTION:						MTP REFERENCE: NRSA1-DAL-171
REMARKS:	LOCAL CONTRIBUTION PAID BY ROWLETT					
Project History:						
DALLAS	DALLAS	0000-18-071	CS	C	ROWLETT	ROWLETT
LIMITS FROM:	ON HICKOX RD FROM TOLER RD					REV DATE: 07/2022
LIMITS TO:	MERRITT RD					MPO PROJECT ID: 83030
TIP	WIDEN FROM 2 LANES TO 4 LANES (PHASE 2)					
DESCRIPTION:						MTP REFERENCE: NRSA1-DAL-165
REMARKS:	LOCAL CONTRIBUTION PAID BY ROWLETT					
Project History:						
DALLAS	DALLAS	0008-08-078	SH 180	C	GRAND PRAIRIE	GRAND PRAIRIE
LIMITS FROM:	MAIN STREET FROM 6TH STREET NW					REV DATE: 07/2022
LIMITS TO:	5TH STREET NE					MPO PROJECT ID: 21041
TIP	RECONSTRUCT FROM 4 LANE DIVIDED URBAN ROADWAY TO 2 LANE DIVIDED URBAN					
DESCRIPTION:	ROADWAY WITH SIDEWALKS AND ON-STREET PARKING					MTP REFERENCE: RSA1-2.520.525, BP2-002
REMARKS:						
Project History:						
DALLAS	DALLAS	0009-11-252	IH 30	C	VARIOUS	TXDOT-DALLAS
LIMITS FROM:	IH 45					REV DATE: 07/2022
LIMITS TO:	FERGUSON RD					MPO PROJECT ID: 13043.1
TIP	RECONSTRUCT AND WIDEN FROM 8 TO 10 GENERAL PURPOSE LANES AND					
DESCRIPTION:	RECONSTRUCT 4/6 DISCONTINUOUS TO 2/6 DISCONTINUOUS FRONTAGE ROADS					MTP REFERENCE: FT1-28.60.3
REMARKS:						
Project History:						
Project History: REGIONAL 10-YEAR PLAN PROJECT						
DALLAS	COLLIN	0047-04-022	SH 5	E,R	MELISSA	TXDOT-DALLAS
LIMITS FROM:	SH 121					REV DATE: 07/2022
LIMITS TO:	CR 375					MPO PROJECT ID: 20085
TIP	RECONSTRUCT AND WIDEN 2 LANE RURAL HIGHWAY TO 4 LANE URBAN HIGHWAY					
DESCRIPTION:						MTP REFERENCE: RSA1-1.680.200, RSA1-1.680.210
REMARKS:	RTR 121-CC1					
Project History:						
Project History: REGIONAL 10-YEAR PLAN PROJECT						
DALLAS	COLLIN	0047-05-058	SH 5	C	MCKINNEY	TXDOT-DALLAS
LIMITS FROM:	SH 5/SPUR 399					REV DATE: 07/2022
LIMITS TO:	SPUR 399 EXTENSION					MPO PROJECT ID: 13072
TIP	RECONSTRUCT AND WIDEN 4 LANE ARTERIAL TO 6 LANE ARTERIAL (ULTIMATE 8 LANE					
DESCRIPTION:	FREEWAY) AND CONSTRUCT 0 TO 4/6 LANE FRONTAGE ROADS					MTP REFERENCE: FT1-4.15.1, RSA1-1.680.315
REMARKS:						
Project History:						
Project History: REGIONAL 10-YEAR PLAN PROJECT						
DALLAS	COLLIN	0047-09-034	SH 5	C	MCKINNEY	TXDOT-DALLAS
LIMITS FROM:	INDIAN SPRINGS ROAD					REV DATE: 07/2022
LIMITS TO:	SPUR 399					MPO PROJECT ID: 13010
TIP	RECONSTRUCT AND WIDEN 2 LANE UNDIVIDED ROADWAY TO 4 LANE DIVIDED URBAN					
DESCRIPTION:	ROADWAY					MTP REFERENCE: RSA1-1.680.325
REMARKS:						
Project History:						
Project History: REGIONAL 10-YEAR PLAN PROJECT						
DALLAS	COLLIN	0047-14-053	US 75	C	VARIOUS	TXDOT-DALLAS
LIMITS FROM:	NORTH OF CR 370					REV DATE: 07/2022
LIMITS TO:	CR 375 (GRAYSON COUNTY LINE)					MPO PROJECT ID: 20084
TIP	RECONSTRUCT AND WIDEN FROM 4 LANE TO 6 LANE FREEWAY AND RECONSTRUCT					
DESCRIPTION:	EXISTING 4 LANE TO 4/6 LANE FRONTAGE ROADS					MTP REFERENCE: FT1-23.10.1
REMARKS:						
Project History:						
Project History: MPO MILESTONE POLICY PROJECT (ROUND 2)						

DISTRICT	COUNTY	CSJ	HWY	PHASE	CITY	PROJECT SPONSOR
DALLAS	ELLIS	0048-04-090	IH 35E	E	WAXAHACHIE	TXDOT-DALLAS
LIMITS FROM:	US 77 SOUTH					REV DATE: 07/2022
LIMITS TO:	US 77 NORTH					MPO PROJECT ID: 55092
TIP	RECONSTRUCT 4 INTERCHANGES (BUS 287/US 287 BYPASS/LOFLAND/STERRET RD), 4 LN					
DESCRIPTION:	DISCON TO 4/6 LN CONTINUOUS FRTG RD & RAMP MODIFICATIONS					MTP REFERENCE: FT1-7.100.5
REMARKS:						
Project History:						
DALLAS	ELLIS	0048-04-096	IH 35E	R	WAXAHACHIE	TXDOT-DALLAS
LIMITS FROM:	US 77 SOUTH					REV DATE: 07/2022
LIMITS TO:	US 77 NORTH					MPO PROJECT ID: 55092
TIP	RECONSTRUCT 4 INTERCHANGES (BUS 287/US 287 BYPASS/LOFLAND/STERRET RD), 4 LN					
DESCRIPTION:	DISCON TO 4/6 LN CONTINUOUS FRTG RD & RAMP MODIFICATIONS					MTP REFERENCE: FT1-7.100.5
REMARKS:						
Project History:						
DALLAS	DENTON	0081-03-047	US 377	C	ARGYLE	TXDOT-DALLAS
LIMITS FROM:	SOUTH OF FM 1171					REV DATE: 07/2022
LIMITS TO:	CRAWFORD ROAD					MPO PROJECT ID: 20115
TIP	RECONSTRUCT AND WIDEN ROADWAY FROM 2 LANE RURAL TO 4 LANE DIVIDED URBAN					
DESCRIPTION:						MTP REFERENCE: RSA1-1.540.230
REMARKS:	RTR 121-DE1					
Project History: MPO MILESTONE POLICY PROJECT (ROUND 2)						
DALLAS	DENTON	0081-03-049	US 377	E	ROANOKE	TXDOT-DALLAS
LIMITS FROM:	SH 114					REV DATE: 07/2022
LIMITS TO:	SOUTH OF FM 1171					MPO PROJECT ID: 20123
TIP	RECONSTRUCT AND WIDEN 2/4 LANE ROADWAY TO 4 LANE DIVIDED URBAN					
DESCRIPTION:						MTP REFERENCE: RSA1-1.540.240, RSA1-1.540.230
REMARKS:	LOCAL CONTRIBUTION BY DENTON COUNTY					
Project History:						
DALLAS	DENTON	0081-03-054	US 377	E	VARIOUS	DENTON CO
LIMITS FROM:	CRAWFORD RD					REV DATE: 07/2022
LIMITS TO:	NORTH OF HICKORY CREEK					MPO PROJECT ID: 55002
TIP	RECONSTRUCT AND WIDEN 2 LANE RURAL HIGHWAY TO 6 LANE DIVIDED URBAN					
DESCRIPTION:						MTP REFERENCE: RSA1-1.540.220
REMARKS:	LOCAL CONTRIBUTION PAID BY DENTON COUNTY					
Project History:						
DALLAS	DENTON	0081-04-038	US 377	E	VARIOUS	DENTON CO
LIMITS FROM:	NORTH OF HICKORY CREEK					REV DATE: 07/2022
LIMITS TO:	FM 1830					MPO PROJECT ID: 55004
TIP	RECONSTRUCT AND WIDEN 2 LANE RURAL HIGHWAY TO 6 LANE DIVIDED URBAN					
DESCRIPTION:						MTP REFERENCE: RSA1-1.540.220
REMARKS:	LOCAL CONTRIBUTION PAID BY DENTON COUNTY					
Project History:						
DALLAS	DENTON	0081-06-040	US 377	E,R	VARIOUS	TXDOT-DALLAS
LIMITS FROM:	US 380					REV DATE: 07/2022
LIMITS TO:	NORTH OF BUS 377E					MPO PROJECT ID: 55229
TIP	RECONSTRUCT AND WIDEN 2 LANE UNDIVIDED ROADWAY TO 6 LANE DIVIDED FACILITY					
DESCRIPTION:						MTP REFERENCE: RSA1-1.523.120, RSA1-1.523.130
REMARKS:						
Project History:						
DALLAS	DENTON	0081-13-065	IH 35W	E,R	VARIOUS	TXDOT-DALLAS
LIMITS FROM:	DALE EARNHARDT WAY					REV DATE: 07/2022
LIMITS TO:	SOUTH OF IH 35E/IH 35W INTERCHANGE					MPO PROJECT ID: 55259
TIP	RECONSTRUCT 2 LANE DISCONTINUOUS TO 4/6 LANE DISCONTINUOUS FRONTAGE ROADS					
DESCRIPTION:						MTP REFERENCE: FT1-5.10.1, FT1-5.10.2
REMARKS:						
Project History: REGIONAL 10-YEAR PLAN PROJECT; RELATED TO TIP 55254/CSJ 0081-13-050						

DISTRICT	COUNTY	CSJ	HWY	PHASE	CITY	PROJECT SPONSOR
DALLAS LIMITS FROM: LIMITS TO: TIP DESCRIPTION: REMARKS:	COLLIN N BUS 289C, NORTH OF CELINA N CR 60/CR 107 (GRAYSON C/L)	0091-03-022	SH 289	E,R	VARIOUS	TXDOT-DALLAS REV DATE: 07/2022 MPO PROJECT ID: 54023 MTP REFERENCE: RSA1-1.605.200
Project History:						
DALLAS LIMITS FROM: LIMITS TO: TIP DESCRIPTION: REMARKS:	ELLIS AT FM 664 CONSTRUCT INTERCHANGE	0092-03-053	IH 45	C	FERRIS	TXDOT-DALLAS REV DATE: 07/2022 MPO PROJECT ID: 13029 MTP REFERENCE: IN1-27.560.1
Project History: REGIONAL 10-YEAR PLAN PROJECT						
DALLAS LIMITS FROM: LIMITS TO: TIP DESCRIPTION: REMARKS:	ELLIS BS 45G NORTH SH 34 INTERSECTION IMPROVEMENTS AND RAMP MODIFICATIONS	0092-04-075	IH 45	E	ENNIS	TXDOT-DALLAS REV DATE: 07/2022 MPO PROJECT ID: 14089.1 MTP REFERENCE: NRSA1-27.40.3,TSMO2-001
Project History: RELATED TO TIP 14089/CSJ 0092-04-077 AND TIP 14089.3/CSJ 0092-05-053						
DALLAS LIMITS FROM: LIMITS TO: TIP DESCRIPTION: REMARKS:	ELLIS SH 34 FM 85 RAMP REVERSAL, RECONSTRUCT 2/6 TO 2/6 FRONTAGE ROAD LANES, RECONSTRUCT BRIDGE AT FM 1181	0092-05-053	IH 45	E	ENNIS	TXDOT-DALLAS REV DATE: 07/2022 MPO PROJECT ID: 14089.3 MTP REFERENCE: NRSA1-27.40.4, TSMO2-001
Project History: RELATED TO TIP 14089/CSJ 0092-04-077 AND TIP 14089.1/CSJ 0092-04-075						
DALLAS LIMITS FROM: LIMITS TO: TIP DESCRIPTION: REMARKS:	TARRANT WEST OF SH 360 DALLAS COUNTY LINE WIDEN 7 TO 8 GENERAL PURPOSE LANES, 2 TO 6 MANAGED-C, RECONSTRUCT 4/6 LANE DISCONTINUOUS TO 4/6 LANE DISCONTINUOUS FRONTAGE ROADS & EXISTING 4 LANE COLLECTOR DISTRIBUTOR FROM SH 360 TO INTL PKWY	0094-02-136	SH 183	E,R	VARIOUS	TXDOT-DALLAS REV DATE: 07/2022 MPO PROJECT ID: 55035 MTP REFERENCE: FT1-22.20.1
Project History:						
DALLAS LIMITS FROM: LIMITS TO: TIP DESCRIPTION: REMARKS:	DALLAS WEST OF SH 161 0.66 MILES WEST OF SL 12 WIDEN 6/8 TO 8 GENERAL PURPOSE LANES AND RECONSTRUCT 4/6 LANE DISCONTINUOUS TO 4/6 LANE DISCONTINUOUS FRONTAGE ROADS (ULTIMATE)	0094-03-120	SH 183	E,R	IRVING	TXDOT-DALLAS REV DATE: 07/2022 MPO PROJECT ID: 55032 MTP REFERENCE: FT1-22.30.1, FT1-22.30.2
Project History: RELATED TO TIP 55032.2/CSJ 0094-03-125; PART OF THE SH 183 ULTIMATE PROJECT						
DALLAS LIMITS FROM: LIMITS TO: TIP DESCRIPTION: REMARKS:	DALLAS 0.66 MILES WEST OF SL 12 1 MILE EAST OF SL 12 WIDEN 4/6 LANE TO 4/8 LANE CONTINUOUS FRONTAGE ROADS AND CONSTRUCT ULTIMATE INTERCHANGE OF SL 12/SH 183/SH 114 (ULTIMATE)	0094-03-121	SH 183	E,R	IRVING	TXDOT-DALLAS REV DATE: 07/2022 MPO PROJECT ID: 54129 MTP REFERENCE: FT1-22.30.1, FT1-22.40.1, FT1-22.40.2, IN1-17.12.1
Project History: RELATED TO TIP 54129.2/CSJ 0094-03-124; PART OF THE SH 183 ULTIMATE PROJECT						

DISTRICT	COUNTY	CSJ	HWY	PHASE	CITY	PROJECT SPONSOR	
DALLAS	DALLAS	0094-03-124	SH 183	E,R	IRVING	TXDOT-DALLAS	
LIMITS FROM:	0.66 MILES WEST OF SL 12					REV DATE:	07/2022
LIMITS TO:	1 MILE EAST OF SL 12					MPO PROJECT ID:	54129.2
TIP DESCRIPTION:	RECONSTRUCT 2/4 TO 2/4 CONCURRENT MANAGED LANES					MTP REFERENCE:	FT1-22.30.1, FT1-22.40.1
REMARKS:							
Project History: RELATED TO TIP 54129/CSJ 0094-03-121							
DALLAS	DALLAS	0094-03-125	SH 183	E,R	IRVING	TXDOT-DALLAS	
LIMITS FROM:	WEST OF SH 161					REV DATE:	07/2022
LIMITS TO:	0.66 MILES WEST OF SL 12					MPO PROJECT ID:	55032.2
TIP DESCRIPTION:	WIDEN 2/4 TO 4 CONCURRENT HOV/MANAGED LANES					MTP REFERENCE:	FT1-22.30.1, FT1-22.30.2
REMARKS:							
Project History: RELATED TO TIP 55032/CSJ 0094-03-120							
DALLAS	DALLAS	0094-07-044	SH 183	E,R	IRVING	TXDOT-DALLAS	
LIMITS FROM:	1.0 MILE EAST OF SL 12					REV DATE:	07/2022
LIMITS TO:	WEST END OF ELM FORK TRINITY RIVER BRIDGE					MPO PROJECT ID:	53198
TIP DESCRIPTION:	RECONSTRUCT EXISTING 8 GP LANES, 2 TO 4 CONCURRENT MANAGED LANES, AND 4/6 DISCONTINUOUS TO 6/8 CONTINUOUS FRONTAGE ROADS (ULTIMATE)					MTP REFERENCE:	FT1-22.40.2
REMARKS:							
Project History:							
DALLAS	DALLAS	0094-07-045	SH 183	E,R	IRVING	TXDOT-DALLAS	
LIMITS FROM:	WEST END OF ELM FORK TRINITY RIVER BRIDGE					REV DATE:	07/2022
LIMITS TO:	WEST OF IH 35E					MPO PROJECT ID:	54072
TIP DESCRIPTION:	RECONSTRUCT AND WIDEN 6/8 TO 6/8 GP LANES & RECONSTRUCT 4/6 DISCONTINUOUS TO 4/8 LANE CONTINUOUS FRONTAGE ROADS (ULTIMATE)					MTP REFERENCE:	FT1-22.40.2, FT1-22.40.3
REMARKS:							
Project History: RELATED TO TIP 54072.2/CSJ 0094-07-046							
DALLAS	DALLAS	0094-07-046	SH 183	E,R	IRVING	TXDOT-DALLAS	
LIMITS FROM:	WEST END OF ELM FORK TRINITY RIVER BRIDGE					REV DATE:	07/2022
LIMITS TO:	WEST OF IH 35E					MPO PROJECT ID:	54072.2
TIP DESCRIPTION:	RECONSTRUCT AND WIDEN 2 TO 4/6 MANAGED LANES					MTP REFERENCE:	FT1-22.40.2, FT1-22.40.3
REMARKS:							
Project History: RELATED TO TIP 54072/CSJ 0094-07-045							
DALLAS	DALLAS	0095-02-096	US 80	C	SUNNYVALE	TXDOT-DALLAS	
LIMITS FROM:	EAST OF BELT LINE RD					REV DATE:	07/2022
LIMITS TO:	LAWSON RD					MPO PROJECT ID:	53110
TIP DESCRIPTION:	RECONSTRUCT AND WIDEN 4 TO 6 MAINLANES AND 4 TO 4/6 LANE CONTINUOUS FRONTAGE ROADS					MTP REFERENCE:	FT1-32.10.3
REMARKS:							
Project History: REGIONAL 10-YEAR PLAN PROJECT; RELATED TO TIP 53110.2/CSJ 2374-02-162							
DALLAS	DALLAS	0095-02-107	US 80	C	MESQUITE	TXDOT-DALLAS	
LIMITS FROM:	EAST OF TOWN EAST BLVD					REV DATE:	07/2022
LIMITS TO:	EAST OF BELT LINE RD					MPO PROJECT ID:	53109
TIP DESCRIPTION:	RECONSTRUCT AND WIDEN 4 TO 6/8 MAINLANES AND 2/4/6 TO 4/6 LANE CONTINUOUS FRONTAGE ROADS AND RECONSTRUCT IH 635 INTERCHANGE					MTP REFERENCE:	FT1-32.10.1, FT1-32.10.2
REMARKS:							
Project History: REGIONAL 10-YEAR PLAN PROJECT							
DALLAS	DALLAS	0095-10-033	US 80	E,R	MESQUITE	TXDOT-DALLAS	
LIMITS FROM:	IH 30					REV DATE:	07/2022
LIMITS TO:	EAST OF TOWN EAST BLVD					MPO PROJECT ID:	53108
TIP DESCRIPTION:	RECONSTRUCT AND WIDEN 4 TO 6 MAIN LANES AND 2/6 TO 4/6 LANE CONTINUOUS FRONTAGE ROADS					MTP REFERENCE:	FT1-32.10.1
REMARKS:							
Project History: REGIONAL 10-YEAR PLAN "SEED MONEY" PROJECT							

DISTRICT	COUNTY	CSJ	HWY	PHASE	CITY	PROJECT SPONSOR
DALLAS LIMITS FROM: LIMITS TO: TIP DESCRIPTION: REMARKS:	KAUFMAN DALLAS COUNTY LINE SP 557 ADD 0 TO 4 CONTINUOUS FRONTAGE ROADS	0095-14-027	IH 20	E,R	VARIOUS	TXDOT-DALLAS REV DATE: 07/2022 MPO PROJECT ID: 55219 MTP REFERENCE: NRSA1-30.100.1, NRSA1-30.100.2
Project History:						
DALLAS LIMITS FROM: LIMITS TO: TIP DESCRIPTION: REMARKS:	COLLIN COIT ROAD JCT US 380/UNIVERSITY DRIVE RECONSTRUCT 6 LANE ARTERIAL TO 6 LANE FREEWAY AND CONSTRUCT 0 TO 4/6 LANE FRONTAGE ROADS	0135-02-065	US 380	C	VARIOUS	TXDOT-DALLAS REV DATE: 07/2022 MPO PROJECT ID: 13067 MTP REFERENCE: RSA1-2.225.550, FT1-2.50.2
Project History: REGIONAL 10-YEAR PLAN PROJECT						
DALLAS LIMITS FROM: LIMITS TO: TIP DESCRIPTION: REMARKS:	COLLIN SH 5 (NEW EXTENSION OF SP 399) FM 1827 RECONSTRUCT AND WIDEN 6 LANE ARTERIAL TO 8 LANE FREEWAY AND CONSTRUCT 0 TO 4/6 LANE FRONTAGE ROADS	0135-03-053	US 380	C	MCKINNEY	TXDOT-DALLAS REV DATE: 07/2022 MPO PROJECT ID: 13068 MTP REFERENCE: FT1-2.100.1, RSA1-2.225.650
Project History: REGIONAL 10-YEAR PLAN PROJECT						
DALLAS LIMITS FROM: LIMITS TO: TIP DESCRIPTION: REMARKS:	COLLIN JCT US 380/PRINCETON DRIVE CR 560 RECONSTRUCT AND WIDEN 4 LANE ARTERIAL TO 8 LANE FREEWAY AND CONSTRUCT 0 TO 4/6 LANE FRONTAGE ROADS	0135-04-036	US 380	C	PRINCETON	TXDOT-DALLAS REV DATE: 07/2022 MPO PROJECT ID: 13069 MTP REFERENCE: FT1-2.130.1, RSA1-2.225.675
Project History: REGIONAL 10-YEAR PLAN PROJECT						
DALLAS LIMITS FROM: LIMITS TO: TIP DESCRIPTION: REMARKS:	COLLIN EAST OF DALLAS NORTH TOLLWAY WEST OF SH 289 EXTEND FRONTAGE ROAD CROSSING AT THE RR	0135-11-023	US 380	E	VARIOUS	TXDOT-DALLAS REV DATE: 07/2022 MPO PROJECT ID: 55291 MTP REFERENCE: MO3-002
Project History:						
DALLAS LIMITS FROM: LIMITS TO: TIP DESCRIPTION: REMARKS:	COLLIN JCT US 380/WEST UNIVERSITY (WEST OF MCKINNEY) JCT US 380/EAST UNIVERSITY (EAST OF MCKINNEY) CONSTRUCT 0 TO 8 LANE FREEWAY AND 0 TO 4/6 LANE FRONTAGE ROADS	0135-15-002	US 380	C	MCKINNEY	TXDOT-DALLAS REV DATE: 07/2022 MPO PROJECT ID: 13070 MTP REFERENCE: FT1-2.80.1, FT1-2.90.1, FT1-2.100.1
Project History: REGIONAL 10-YEAR PLAN PROJECT						
DALLAS LIMITS FROM: LIMITS TO: TIP DESCRIPTION: REMARKS:	DENTON NORTH TEXAS BLVD IH 35W RECONSTRUCT INTERCHANGE AND EXISTING 4 TO 4/6 LANE FRONTAGE ROADS (FACILITY TRANSITION AREA)	0195-03-099	IH 35E	C	VARIOUS	TXDOT-DALLAS REV DATE: 07/2022 MPO PROJECT ID: 13033.6 MTP REFERENCE: FT1-7.10.1
Project History: REGIONAL 10-YEAR PLAN PROJECT						
DALLAS LIMITS FROM: LIMITS TO: TIP DESCRIPTION: REMARKS:	DENTON TURBEVILLE RD US 77 RECONSTRUCT EXISTING 6/8 INTERIM GP LANES TO 8 GP LANES; RECONSTRUCT AND CONVERT 2 REVERSIBLE TO 4 CONCURRENT MANAGED LANES FROM TURBEVILLE TO CORINTH	0196-01-108	IH 35E	E,R	VARIOUS	TXDOT-DALLAS REV DATE: 07/2022 MPO PROJECT ID: 25033.1 MTP REFERENCE: FT1-7.10.3, FT1-7.10.4, FT1-7.10.5
Project History:						

DISTRICT	COUNTY	CSJ	HWY	PHASE	CITY	PROJECT SPONSOR
DALLAS	DENTON	0196-01-109	IH 35E	C	DENTON	TXDOT-DALLAS
LIMITS FROM:	SOUTH OF MAYHILL ROAD					REV DATE: 07/2022
LIMITS TO:	SOUTH OF SL 288					MPO PROJECT ID: 25033.3
TIP	RECONSTRUCT GRADE SEPARATION AND EXISTING 4 TO 4 LANE FRONTAGE ROADS					MTP REFERENCE: FT1-7.10.4, TSMO2-001, MO3-002
DESCRIPTION:						
REMARKS:						
						Project History: REGIONAL 10-YEAR PLAN PROJECT
DALLAS	DENTON	0196-01-113	IH 35E	C	VARIOUS	TXDOT-DALLAS
LIMITS FROM:	AT LAKE SHARON DRIVE/DOBBS ROAD					REV DATE: 07/2022
LIMITS TO:	CONSTRUCT INTERCHANGE					MPO PROJECT ID: 13033.5
TIP						MTP REFERENCE: IN1-7.480.1
DESCRIPTION:						
REMARKS:						
						Project History: REGIONAL 10-YEAR PLAN PROJECT
DALLAS	DENTON	0196-02-124	IH 35E	E,R	VARIOUS	TXDOT-DALLAS
LIMITS FROM:	DALLAS COUNTY LINE					REV DATE: 07/2022
LIMITS TO:	FM 407					MPO PROJECT ID: 13033
TIP	RCNST & CONVERT 2 REV TO 4 CONC MNGD LNS; WIDEN 6 TO 8 CD LANES (DALLAS C/L TO SH 121); RCNST 8 TO 8 GP LNS (SH 121 TO FM 407); RCNST 2/6 TO 2/8 CONT FRTG (FM 407 TO SRT/SH 121); AND RCNST 4/6 TO 2/6 CONT FRTG FROM (SRT/SH 121 TO DALLAS C/L)					MTP REFERENCE: FT1-7.10.6, FT1-7.20.1
DESCRIPTION:						
REMARKS:						
						Project History: REGIONAL 10-YEAR PLAN PROJECT
DALLAS	DENTON	0196-02-125	IH 35E	E,R	VARIOUS	TXDOT-DALLAS
LIMITS FROM:	FM 407					REV DATE: 07/2022
LIMITS TO:	TURBEVILLE ROAD					MPO PROJECT ID: 25033.2
TIP	RECONSTRUCT EXISTING 4 GENERAL PURPOSE LANES (NB ONLY); WIDEN AND CONVERT 2 LANE REVERSIBLE TO 4 LANE CONCURRENT MANAGED LANES; WIDEN 4/6 LANE CONTINUOUS TO 4/8 LANE CONTINUOUS FRONTAGE ROADS					MTP REFERENCE: FT1-7.10.5
DESCRIPTION:						
REMARKS:						
						Project History: REGIONAL 10-YEAR PLAN PROJECT
DALLAS	DENTON	0196-02-128	IH 35E	C	LEWISVILLE	TXDOT-DALLAS
LIMITS FROM:	AT 1171 AND MAIN STREET					REV DATE: 07/2022
LIMITS TO:	RECONSTRUCT GRADE SEPARATION AND EXISTING 4 TO 4 LANE FRONTAGE ROADS					MPO PROJECT ID: 13033.1
TIP						MTP REFERENCE: TSMO2-001, MO3-001
DESCRIPTION:						
REMARKS:						
						Project History: REGIONAL 10-YEAR PLAN PROJECT; DENTON PRIORITY PROJECT #3
DALLAS	DALLAS	0196-03-199	IH 35E	E	DALLAS	TXDOT-DALLAS
LIMITS FROM:	IH 30					REV DATE: 07/2022
LIMITS TO:	NORTH OF OAK LAWN AVE					MPO PROJECT ID: 55061
TIP	RECONSTRUCT 10 TO 10/11 GENERAL PURPOSE LANES, 4/6 LANE DISCONTINUOUS TO 2/6 LANE DISCONTINUOUS FRONTAGE ROADS, AND 2/4 TO 2/4 COLLECTOR-DISTRIBUTOR LANES					MTP REFERENCE: FT1-7.60.6, FT1-7.70.1
DESCRIPTION:						
REMARKS:						
						Project History: LOWEST STEMMONS PHASE 2; RELATED TO TIP 55061.2/CSJ 0196-03-285
DALLAS	DALLAS	0196-03-223	IH 35E	E,R	DALLAS	TXDOT-DALLAS
LIMITS FROM:	LOMBARDY LANE					REV DATE: 07/2022
LIMITS TO:	SPUR 482 (STOREY RD)					MPO PROJECT ID: 52201
TIP	CONSTRUCT 0 TO 2 SB FRONTAGE ROAD AND RAMP MODIFICATIONS					MTP REFERENCE: FT1-7.50.1, TSMO2-005
DESCRIPTION:						
REMARKS:						
						Project History:
DALLAS	DALLAS	0196-03-263	IH 35E	E	DALLAS	DALLAS CO
LIMITS FROM:	MANANA DRIVE					REV DATE: 07/2022
LIMITS TO:	ROYAL LANE					MPO PROJECT ID: 83259
TIP	CONSTRUCT NEW 0 TO 2 LANE FRONTAGE ROADS NORTHBOUND FROM MANANA DR TO ROYAL LANE AND SOUTHBOUND FROM WALNUT HILL LANE TO MANANA DR AND PEDESTRIAN IMPROVEMENTS ALONG WALNUT HILL LANE					MTP REFERENCE: NRSA1-7.40.1, BP2-002
DESCRIPTION:						
REMARKS:	LOCAL CONTRIBUTION PAID BY DALLAS COUNTY					
						Project History:

DISTRICT	COUNTY	CSJ	HWY	PHASE	CITY	PROJECT SPONSOR
DALLAS	DALLAS	0196-03-266	IH 35E	E,R	DALLAS	TXDOT-DALLAS
LIMITS FROM:	NORTH OF OAK LAWN AVE					REV DATE: 07/2022
LIMITS TO:	SH 183					MPO PROJECT ID: 55062
TIP	RECONSTRUCT AND WIDEN 10 TO 11/12 GENERAL PURPOSE LANES AND RECONSTRUCT					
DESCRIPTION:	EXISTING 4/6 LANE FRONTAGE ROADS					MTP REFERENCE: FT1-7.60.1, FT1-7.60.2, FT1-7.60.4, FT1-7.60.5
REMARKS:						
						Project History: LOWER STEMMONS; RELATED TO TIP 55062.2/CSJ 0196-03-286
DALLAS	DALLAS	0196-03-283	IH 35E	E,R	DALLAS	TXDOT-DALLAS
LIMITS FROM:	SOUTH OF SS 482 (STOREY LANE)					REV DATE: 07/2022
LIMITS TO:	CROWN ROAD					MPO PROJECT ID: 55162
TIP	WIDEN 6 TO 8 GP LANES, RECONSTRUCT 4/6 TO 4/6 DISCONTINUOUS FRTG ROADS &					
DESCRIPTION:	RECONSTRUCT 2 TO 2 CONCURRENT MANAGED LANES FROM SL 12 TO SS 482 (STOREY LANE); 10 TO 12 GP LANES, 4/6 DISCONTINUOUS FRTG ROADS TO 2/6 CONTINUOUS FRTG ROADS FROM SL 12 TO CROWN RD					MTP REFERENCE: FT1-7.40.1, FT1-7.50.1
REMARKS:						
						Project History:
DALLAS	DALLAS	0196-03-286	IH 35E	E,R	DALLAS	TXDOT-DALLAS
LIMITS FROM:	MEDICAL DISTRICT DRIVE					REV DATE: 07/2022
LIMITS TO:	SH 183					MPO PROJECT ID: 55062.2
TIP	CONSTRUCT 0 TO 2 CONCURRENT MANAGED LANES					
DESCRIPTION:						MTP REFERENCE: FT1-7.60.61, FT1-7.60.2
REMARKS:						
						Project History: LOWER STEMMONS; RELATED TO TIP 55062/CSJ 0196-03-266
DALLAS	DALLAS	0197-02-107	US 175	E	DALLAS	TXDOT-DALLAS
LIMITS FROM:	SH 310 AND SM WRIGHT					REV DATE: 07/2022
LIMITS TO:	IH 20					MPO PROJECT ID: 11900
TIP	RECONSTRUCT AND WIDEN FREEWAY FROM 6 TO 8 LANES WITH AUXILIARY LANE AND 4/6					
DESCRIPTION:	TO 4/6 LANE DISCONTINUOUS FRONTAGE ROADS AND ASSET OPTIMIZATION FROM LAKE JUNE TO IH 20					MTP REFERENCE: FT1-36.10.1, AO1-36.10.2
REMARKS:						
						Project History:
DALLAS	ELLIS	0261-01-041	US 67	C	CEDAR HILL	TXDOT-DALLAS
LIMITS FROM:	AT LAKE RIDGE PARKWAY					REV DATE: 07/2022
LIMITS TO:						MPO PROJECT ID: 55014
TIP	CONSTRUCT INTERCHANGE					
DESCRIPTION:						MTP REFERENCE: IN1-38.598.1
REMARKS:						
						Project History: REGIONAL 10-YEAR PLAN PROJECT
DALLAS	DALLAS	0261-02-044	US 67	E,R	DALLAS	TXDOT-DALLAS
LIMITS FROM:	FM 1382					REV DATE: 07/2022
LIMITS TO:	SOUTH OF IH 20					MPO PROJECT ID: 55040
TIP	CONSTRUCT FROM 0 TO 1 REVERSIBLE EXPRESS LANE					
DESCRIPTION:						MTP REFERENCE: FT1-38.20.1
REMARKS:						
						Project History:
DALLAS	DALLAS	0261-02-081	US 67	C	VARIOUS	TXDOT-DALLAS
LIMITS FROM:	AT LAKE RIDGE PARKWAY					REV DATE: 07/2022
LIMITS TO:						MPO PROJECT ID: 55014.2
TIP	CONSTRUCT INTERCHANGE					
DESCRIPTION:						MTP REFERENCE: IN1-38.598.1
REMARKS:						
						Project History: RELATED TO TIP 55014/CSJ 0261-01-041
DALLAS	DENTON	0353-02-037	SH 114	C	ROANOKE	TXDOT-DALLAS
LIMITS FROM:	EAST OF IH 35W					REV DATE: 07/2022
LIMITS TO:	BUS 114K					MPO PROJECT ID: 55235
TIP	CONSTRUCT 0 TO 6 MAIN LANES, RECONSTRUCT AND WIDEN 4 TO 4/6 LANE FRONTAGE					
DESCRIPTION:	ROADS					MTP REFERENCE: FT1-12.30.1
REMARKS:						
						Project History:

DISTRICT	COUNTY	CSJ	HWY	PHASE	CITY	PROJECT SPONSOR
DALLAS	DENTON	0353-02-072	SH 114	E	FORT WORTH	TXDOT-DALLAS
LIMITS FROM:	EAST OF FM 156					REV DATE: 07/2022
LIMITS TO:	WEST OF IH 35W					MPO PROJECT ID: 53195
TIP	CONSTRUCT 0 TO 6 MAINLANES, AND RECONSTRUCT EXISTING 4/6 FRONTAGE ROADS TO					MTP REFERENCE: FT1-12.20.3
DESCRIPTION:	4/8 FRONTAGE ROADS					
REMARKS:						
						Project History:
DALLAS	DALLAS	0353-04-068	SP 348	E	IRVING	TXDOT-DALLAS
LIMITS FROM:	SH 114					REV DATE: 07/2022
LIMITS TO:	W OF LUNA RD (NEAR ELM FORK TRIN R)					MPO PROJECT ID: 54054
TIP	RECONSTRUCT 4 TO 4 LANE DIVIDED URBAN AND CONSTRUCT 0 TO 2 CONCURRENT					MTP REFERENCE: FT1-18.10.1
DESCRIPTION:	MANAGED LANES					
REMARKS:						
						Project History:
DALLAS	DALLAS	0353-04-118	SS 348	E	VARIOUS	TXDOT-DALLAS
LIMITS FROM:	SH 114					REV DATE: 07/2022
LIMITS TO:	LAS COLINAS BLVD					MPO PROJECT ID: 55277.1
TIP	CONSTRUCT 0 TO 2 CONCURRENT MANAGED LANES (TRANSITIONAL SEGMENT)					MTP REFERENCE: FT1-18.10.1
DESCRIPTION:						
REMARKS:						
						Project History: RELATED TO TIP 55277.2/CSJ 0353-04-115
DALLAS	DALLAS	0353-05-120	SL 12	E,R	DALLAS	TXDOT-DALLAS
LIMITS FROM:	AT SKILLMAN					REV DATE: 07/2022
LIMITS TO:	RECONSTRUCT GRADE SEPARATION					MPO PROJECT ID: 55112
TIP						MTP REFERENCE: TSMO2-001
DESCRIPTION:						
REMARKS:						
						Project History: REGIONAL 10-YEAR PLAN PROJECT
DALLAS	DALLAS	0353-05-132	MH	C,E	DALLAS	DALLAS
LIMITS FROM:	ON NORTHWEST HWY/SL 12					REV DATE: 07/2022
LIMITS TO:	AT PRESTON ROAD					MPO PROJECT ID: 14021
TIP	CONSTRUCT PARKING GARAGE WITH SMART GARAGE TECHNOLOGY, TRANSPORTATION					MTP REFERENCE: TSMO2-001, SD3-001
DESCRIPTION:	ACCESS IMPROVEMENTS, AND TEXAS U-TURN					
REMARKS:	PROJ. WILL NOT BE ADDED TO THE FOUR-YEAR WINDOW UNTIL PRIVATE SECTOR CONTRIBUTIONS HAVE BEEN SECURED; LOCAL CONTRIBUTION PAID BY CITY OF DALLAS AND PRIVATE SECTOR PARTNERS					
						Project History:
DALLAS	DALLAS	0353-06-064	SH 114	E,R	IRVING	TXDOT-DALLAS
LIMITS FROM:	SL 12					REV DATE: 07/2022
LIMITS TO:	SH 183					MPO PROJECT ID: 52569
TIP	RECONSTRUCT 6 TO 6 GENERAL PURPOSE LANES AND RECONSTRUCT 6 TO 6					MTP REFERENCE: FT1-12.50.5
DESCRIPTION:	CONTINUOUS FRONTAGE ROADS (ULTIMATE)					
REMARKS:						
						Project History: RELATED TO TIP 52569.2/CSJ 0353-06-066
DALLAS	DALLAS	0353-06-066	SH 114	E,R	IRVING	TXDOT-DALLAS
LIMITS FROM:	EAST OF ROCHELLE					REV DATE: 07/2022
LIMITS TO:	SH 183					MPO PROJECT ID: 52569.2
TIP	RECONSTRUCT 2 TO 2 CONCURRENT MANAGED LANES					MTP REFERENCE: FT1-12.50.4, FT1-12.50.5
DESCRIPTION:						
REMARKS:						
						Project History: RELATED TO TIP 52569/CSJ 0353-06-064
DALLAS	DENTON	0353-09-003	SH 114	C	ROANOKE	TXDOT-DALLAS
LIMITS FROM:	BUS 114K					REV DATE: 07/2022
LIMITS TO:	WEST OF US 377					MPO PROJECT ID: 55260
TIP	CONSTRUCT 0 TO 6 MAINLANES; RECONSTRUCT AND WIDEN 4 TO 4/6 LANE FRONTAGE					MTP REFERENCE: FT1-12.30.1
DESCRIPTION:	ROADS					
REMARKS:						
						Project History: REGIONAL 10-YEAR PLAN PROJECT

DISTRICT	COUNTY	CSJ	HWY	PHASE	CITY	PROJECT SPONSOR
DALLAS LIMITS FROM: LIMITS TO: TIP DESCRIPTION: REMARKS:	COLLIN AT SH 5 CONSTRUCT INTERCHANGE	0364-04-049	SS 399	C	MCKINNEY	TXDOT-DALLAS REV DATE: 07/2022 MPO PROJECT ID: 55156 MTP REFERENCE: IN1-11.540.1
Project History: REGIONAL 10-YEAR PLAN PROJECT						
DALLAS LIMITS FROM: LIMITS TO: TIP DESCRIPTION: REMARKS:	COLLIN US 75 SH 5 RECONSTRUCT AND WIDEN 4 LANE FREEWAY TO 8 LANE FREEWAY AND CONSTRUCT 4/8 DISCONTINUOUS TO 4/8 CONTINUOUS LANE FRONTAGE ROADS	0364-04-051	SS 399	C	MCKINNEY	TXDOT-DALLAS REV DATE: 07/2022 MPO PROJECT ID: 13071 MTP REFERENCE: FT1-4.10.1
Project History: REGIONAL 10-YEAR PLAN PROJECT						
DALLAS LIMITS FROM: LIMITS TO: TIP DESCRIPTION: REMARKS:	DALLAS US 67 ANN ARBOR AVE CONSTRUCT 0 TO 1 REVERSIBLE EXPRESS LANE	0442-02-159	IH 35E	E,R	DALLAS	TXDOT-DALLAS REV DATE: 07/2022 MPO PROJECT ID: 55094 MTP REFERENCE: FT1-7.90.1
Project History: REGIONAL 10-YEAR PLAN PROJECT; S. GATEWAY (ULTIMATE)						
DALLAS LIMITS FROM: LIMITS TO: TIP DESCRIPTION: REMARKS:	ROCKWALL SOUTH OF FM 548 JCT SH 205/JOHN KING (S. GOLIAD ST) WIDEN 2 LANE RURAL HIGHWAY TO 4 LANE DIVIDED (6 LANE ULTIMATE)	0451-01-053	SH 205	E,R	ROCKWALL	TXDOT-DALLAS REV DATE: 07/2022 MPO PROJECT ID: 55071 MTP REFERENCE: RSA1-1.715.475, RSA1-1.715.500, RSA1-1.715.525
Project History:						
DALLAS LIMITS FROM: LIMITS TO: TIP DESCRIPTION: REMARKS:	KAUFMAN SOUTH OF FM 548 US 80 WIDEN 2 LANE RURAL HIGHWAY TO 4 LANE DIVIDED WITH RAISED MEDIAN AND CONTINUOUS LEFT TURN LANE (6 LANE ULTIMATE)	0451-02-028	SH 205	E,R	TERRELL	TXDOT-DALLAS REV DATE: 07/2022 MPO PROJECT ID: 55072 MTP REFERENCE: RSA1-1.715.550, RSA1-1.715.610
Project History:						
DALLAS LIMITS FROM: LIMITS TO: TIP DESCRIPTION: REMARKS:	ROCKWALL JCT SH 205/JOHN KING (S GOLIAD ST) JCT SH 205/JOHN KING (N GOLIAD ST) WIDEN 4 TO 6 LANE DIVIDED URBAN ROADWAY	0451-05-001	SH 205	C	ROCKWALL	TXDOT-DALLAS REV DATE: 07/2022 MPO PROJECT ID: 13038 MTP REFERENCE: RSA1-1.720.300, RSA1-1.720.350
Project History: REGIONAL 10-YEAR PLAN PROJECT						
DALLAS LIMITS FROM: LIMITS TO: TIP DESCRIPTION: REMARKS:	KAUFMAN AT LAS LOMAS PARKWAY (CR 305) CONSTRUCT PHASE 1 (4-LANES) OF ULTIMATE 6 LANE BRIDGE PLUS CONNECTIONS TO LAS LOMAS PARKWAY LOCAL CONTRIBUTION PAID FOR BY CITY OF TERRELL AND KAUFMAN CO	0495-01-064	SP 557	C	TERRELL	TERRELL REV DATE: 07/2022 MPO PROJECT ID: 53138.2 MTP REFERENCE: FT1-34.10.1
Project History:						
DALLAS LIMITS FROM: LIMITS TO: TIP DESCRIPTION: REMARKS:	KAUFMAN AT LAS LOMAS PARKWAY (CR 305) CONSTRUCT PHASE 2 (FINAL 2-LANES) OF ULTIMATE 6 LANE BRIDGE PLUS CONNECTIONS TO LAS LOMAS PARKWAY LOCAL CONTRIBUTION PAID FOR BY CITY OF TERRELL	0495-01-065	SP 557	C	TERRELL	TERRELL REV DATE: 07/2022 MPO PROJECT ID: 83262 MTP REFERENCE: FT1-34.10.1
Project History:						

DISTRICT	COUNTY	CSJ	HWY	PHASE	CITY	PROJECT SPONSOR
DALLAS	KAUFMAN	0495-01-066	SP 557	C	TERRELL	TERRELL
LIMITS FROM:	FM 148					REV DATE: 07/2022
LIMITS TO:	IH 20					MPO PROJECT ID: 83224
TIP	NEW LOCATION TWO LANE FRONTAGE ROAD EASTBOUND ONLY					
DESCRIPTION:						MTP REFERENCE: FT1-34.10.1
REMARKS:	LOCAL CONTRIBUTION PAID BY TERRELL					
Project History:						
DALLAS	KAUFMAN	0495-01-071	IH 20	E,R	TERRELL	TXDOT-DALLAS
LIMITS FROM:	SP 557					REV DATE: 07/2022
LIMITS TO:	EAST OF CR 138 (WILSON RD)					MPO PROJECT ID: 55220
TIP	ADD 0 TO 4 LANE CONTINUOUS FRONTAGE ROADS					
DESCRIPTION:						MTP REFERENCE: NRSA1-30.110.1
REMARKS:						
Project History:						
DALLAS	KAUFMAN	0495-01-081	SS 557	E,R	TERRELL	TXDOT-DALLAS
LIMITS FROM:	US 80					REV DATE: 07/2022
LIMITS TO:	IH 20					MPO PROJECT ID: 55290
TIP	RECONSTRUCT AND WIDEN 4 TO 6 MAIN LANES AND RECONSTRUCT 2/4 LANE					
DESCRIPTION:	DISCONTINUOUS TO 4/6 LANE DISCONTINUOUS FRONTAGE ROADS AND RECONSTRUCT IH 20 AND US 80 INTERCHANGES					MTP REFERENCE: FT1-34.10.1
REMARKS:						
Project History:						
DALLAS	DALLAS	0581-02-153	SL 12	E,R	IRVING	TXDOT-DALLAS
LIMITS FROM:	SOUTH OF SH 183					REV DATE: 07/2022
LIMITS TO:	IH 35E					MPO PROJECT ID: 54128
TIP	WIDEN 6 TO 8 GENERAL PURPOSE LANES AND RECONSTRUCT 4/6 LANE DISCONTINUOUS					
DESCRIPTION:	TO 4/6 LANE CONTINUOUS FRONTAGE ROADS (ULTIMATE)					MTP REFERENCE: FT1-17.10.1
REMARKS:						
Project History:						
						RELATED TO TIP 54128.2/CSJ 0581-02-055; PART OF THE SH 183 ULTIMATE PROJECT
DALLAS	DALLAS	0581-02-155	SL 12	E,R	IRVING	TXDOT-DALLAS
LIMITS FROM:	SOUTH OF SH 183					REV DATE: 07/2022
LIMITS TO:	IH 35E					MPO PROJECT ID: 54128.2
TIP	CONSTRUCT 2 TO 4 CONCURRENT MANAGED LANES					
DESCRIPTION:						MTP REFERENCE: FT1-17.10.1
REMARKS:						
Project History:						
						RELATED TO TIP 54128/CSJ 0581-02-153
DALLAS	KAUFMAN	0697-03-033	FM 429	C	TERRELL	TXDOT-DALLAS
LIMITS FROM:	US 80					REV DATE: 07/2022
LIMITS TO:	SOUTH OF US 80					MPO PROJECT ID: 13074.1
TIP	REALIGN FM 429 WITH AT-GRADE CROSSING TO CONSTRUCT UPRR SIDING TRACK					
DESCRIPTION:	NEARBY AND TO REMOVE OFFSET INTERSECTION OF US 80 AND FM 429					MTP REFERENCE: MO3-002, TSMO2-001
REMARKS:						
Project History:						
DALLAS	KAUFMAN	0751-05-001	FM 148	E,R	CRANDALL	TXDOT-DALLAS
LIMITS FROM:	SOUTH OF FM 3039					REV DATE: 07/2022
LIMITS TO:	US 175					MPO PROJECT ID: 83284
TIP	REALIGN EXISTING 2 LANE RURAL UNDIVIDED ROADWAY TO 2 LANE RURAL UNDIVIDED					
DESCRIPTION:	ROADWAY					MTP REFERENCE: NRSA1-DAL-175
REMARKS:						
Project History:						
						2013 KAUFMAN COUNTY BOND PROGRAM

DISTRICT	COUNTY	CSJ	HWY	PHASE	CITY	PROJECT SPONSOR
DALLAS	DALLAS	0918-47-277	VA	E	DALLAS	DALLAS
LIMITS FROM:	DALLAS CENTRAL BUSINESS DISTRICT (HIGH SPEED RAIL STATION AREA) BOUNDED BY MEMORIAL DR. ON THE NORTH					REV DATE: 07/2022
LIMITS TO:	CADIZ ST. ON THE SOUTH, RIVERFRONT BLVD ON THE WEST, S. LAMAR ST. ON THE EAST					MPO PROJECT ID: 14085.1
TIP	CONCEPTUAL STUDY TO SUPPORT DEVELOPMENT AND ROADWAY INFRASTRUCTURE					
DESCRIPTION:	FOR NEW MULTIMODAL FACILITY IN AND AROUND DOWNTOWN DALLAS; FACILITY WILL INTERFACE WITH HIGH SPEED RAIL, BUS, RAIL, AND OTHER MODES					MTP REFERENCE: TR3-005
REMARKS:						
						Project History: RELATED TO TIP 14085.2/CSJ 0918-47-307 AND 14085.3/0918-47-306
DALLAS	DALLAS	0918-47-384	CS	C	ROWLETT	ROWLETT
LIMITS FROM:	ON MERRITT ROAD FROM PRESIDENT GEORGE BUSH TURNPIKE					REV DATE: 07/2022
LIMITS TO:	CHIESA ROAD					MPO PROJECT ID: 21077
TIP	CONSTRUCT 0 TO 4 LANE DIVIDED ROADWAY WITH SIDEWALKS, BIKE LANES, LIGHTING					
DESCRIPTION:	AND LANDSCAPING; CONSTRUCT BRIDGE OVER MUDDY CREEK					MTP REFERENCE: BP2-002, RSA1-2.342.300
REMARKS:	LOCAL CONTRIBUTION PAID BY CITY OF ROWLETT					
						Project History:
DALLAS	DALLAS	0918-47-396	CS	C,R	GARLAND	GARLAND
LIMITS FROM:	ON SHILOH ROAD FROM MILLER ROAD					REV DATE: 07/2022
LIMITS TO:	FOREST LANE					MPO PROJECT ID: 21076
TIP	RECONSTRUCT AND WIDEN FROM 4 LANES TO 6 LANES WITH SIDEWALKS					
DESCRIPTION:						MTP REFERENCE: BP2-002, RSA1-1.645.250
REMARKS:	THIS PROJECT HAS 2 CSJS: 0918-47-396, WHICH HAS TDCS AND 0918-47-397, WHICH HAS LOCAL MATCH					
						Project History: R IN FY2025 IS ROW AND R IN FY2027 IS UTIL; 575,000 OF TRANSPORTATION DEVELOPMENT CREDITS (CAT 3 - TDC[MPO]) UTILIZED IN LIEU OF A LOCAL MATCH; CITY OF GARLAND MTP POLICY BUNDLE TDCS
DALLAS	DALLAS	0918-47-397	CS	C	GARLAND	GARLAND
LIMITS FROM:	ON SHILOH ROAD FROM MILLER ROAD					REV DATE: 07/2022
LIMITS TO:	FOREST LANE					MPO PROJECT ID: 21076
TIP	RECONSTRUCT AND WIDEN FROM 4 LANES TO 6 LANES WITH SIDEWALKS					
DESCRIPTION:						MTP REFERENCE: BP2-002, RSA1-1.645.250
REMARKS:	THIS PROJECT HAS 2 CSJS: 0918-47-396, WHICH HAS TDCS AND 0918-47-397, WHICH HAS LOCAL MATCH					
						Project History:
DALLAS	DALLAS	0918-47-432	CS	C	GRAND PRAIRIE	GRAND PRAIRIE
LIMITS FROM:	ON JEFFERSON STREET FROM SH 161					REV DATE: 07/2022
LIMITS TO:	CIMARRON TRACE					MPO PROJECT ID: 21085
TIP	RECONSTRUCT 6 LANE ASPHALT TO 6 LANE CONCRETE ROADWAY TO WITHSTAND					
DESCRIPTION:	TRUCK TRAFFIC					MTP REFERENCE: MO3-001
REMARKS:						
						Project History:
DALLAS	DALLAS	0918-47-434	CS	C,E,R	GRAND PRAIRIE	GRAND PRAIRIE
LIMITS FROM:	ON MAIN STREET FROM SH 161					REV DATE: 07/2022
LIMITS TO:	6TH STREET NW					MPO PROJECT ID: 21040
TIP	RECONSTRUCT FROM 4 TO 2 LANES WITH TURN LANES, AUXILIARY LANES, AND					
DESCRIPTION:	SIDEWALKS					MTP REFERENCE: BP2-002, RSA1-2.520.525
REMARKS:						
						Project History:
DALLAS	DALLAS	0918-47-435	CS	C,E,R	GRAND PRAIRIE	GRAND PRAIRIE
LIMITS FROM:	ON MAIN STREET FROM 5TH STREET NE					REV DATE: 07/2022
LIMITS TO:	BELT LINE ROAD					MPO PROJECT ID: 21042
TIP	RECONSTRUCT FROM 4 TO 2 LANES WITH TURN LANES, AUXILIARY LANES, AND					
DESCRIPTION:	SIDEWALKS					MTP REFERENCE: BP2-002, RSA1-2.520.525
REMARKS:						
						Project History:

DISTRICT	COUNTY	CSJ	HWY	PHASE	CITY	PROJECT SPONSOR
DALLAS	ROCKWALL	1015-01-024	FM 549	E	ROCKWALL	ROCKWALL CO
LIMITS FROM:	SH 205					REV DATE: 07/2022
LIMITS TO:	SH 276					MPO PROJECT ID: 83221
TIP	WIDEN FROM 2 LANE RURAL TO 4 LANE URBAN					
DESCRIPTION:						MTP REFERENCE: NRSA1-DAL-127
REMARKS:	LOCAL CONTRIBUTION PAID BY ROCKWALL COUNTY					
Project History:						
DALLAS	ROCKWALL	1017-01-015	FM 552	E,R	ROCKWALL	TXDOT-DALLAS
LIMITS FROM:	SH 205					REV DATE: 07/2022
LIMITS TO:	SH 66					MPO PROJECT ID: 55006
TIP	WIDEN FROM 2 LANE RURAL TO 4 LANE URBAN SECTION					
DESCRIPTION:						MTP REFERENCE: NRSA1-DAL-126
REMARKS:	LOCAL CONTRIBUTION PAID BY ROCKWALL COUNTY					
Project History: SEED MONEY PROJECT						
DALLAS	ELLIS	1051-01-051	FM 664	C	VARIOUS	TXDOT-DALLAS
LIMITS FROM:	IH 35E					REV DATE: 07/2022
LIMITS TO:	WEST OF FERRIS ROAD					MPO PROJECT ID: 13035.1
TIP	RECONSTRUCT AND WIDEN 2/4 LANE RURAL ROADWAY TO 6 LANE DIVIDED URBAN					
DESCRIPTION:						MTP REFERENCE: RSA1-2.710.300, RSA1-2.710.325
REMARKS:						
Project History: REGIONAL 10-YEAR PLAN PROJECT; RELATED TO TIP 13035.2/CSJ 1051-03-001						
DALLAS	ELLIS	1051-01-052	FM 664	C	MIDLOTHIAN	TXDOT-DALLAS
LIMITS FROM:	FM 1387					REV DATE: 07/2022
LIMITS TO:	WESTMORELAND ROAD					MPO PROJECT ID: 13028
TIP	RECONSTRUCT AND WIDEN 2 LANE RURAL TO 4 LANE DIVIDED URBAN ROADWAY					
DESCRIPTION:	(ULTIMATE 6 LANE)					MTP REFERENCE: RSA1-1.563.200
REMARKS:						
Project History: REGIONAL 10-YEAR PLAN PROJECT						
DALLAS	ELLIS	1051-03-001	FM 664	C	FERRIS	TXDOT-DALLAS
LIMITS FROM:	WEST OF FERRIS ROAD					REV DATE: 07/2022
LIMITS TO:	IH 45					MPO PROJECT ID: 13035.2
TIP	REALIGN EXISTING 2 LANE RURAL UNDIVIDED ROADWAY TO A 6 LANE URBAN DIVIDED					
DESCRIPTION:	ROADWAY					MTP REFERENCE: RSA1-2.710.375
REMARKS:						
Project History: REGIONAL 10-YEAR PLAN PROJECT; RELATED TO TIP 13035.1/CSJ 1051-01-051						
DALLAS	DALLAS	1068-04-170	IH 30	C	GRAND PRAIRIE	TXDOT-FORT WORTH
LIMITS FROM:	DALLAS COUNTY LINE					REV DATE: 07/2022
LIMITS TO:	SH 161					MPO PROJECT ID: 13000
TIP	RECONSTRUCT AND WIDEN FROM 6 TO 8 GENERAL PURPOSE LANES WITH 2 REVERSIBLE					
DESCRIPTION:	EXPRESS LANE AND CONSTRUCT 0 TO 4 LANE CONTINUOUS FRONTAGE ROADS; MODIFICATIONS TO SH 161 CONNECTIONS					MTP REFERENCE: FT1-28.40.4, FT3-007
REMARKS:						
Project History: REGIONAL 10-YEAR PLAN PROJECT; RELATED TO TIP 13001/CSJ 1068-02-147						
DALLAS	KAUFMAN	1089-02-019	FM 429	C	TERRELL	TXDOT-DALLAS
LIMITS FROM:	US 80					REV DATE: 07/2022
LIMITS TO:	NORTH OF US 80					MPO PROJECT ID: 13074.2
TIP	REALIGN FM 429 WITH AT-GRADE CROSSING TO CONSTRUCT UPRR SIDING TRACK					
DESCRIPTION:	NEARBY AND TO REMOVE OFFSET INTERSECTION OF US 80 AND FM 429					MTP REFERENCE: MO3-002, TSMO2-001
REMARKS:						
Project History:						
DALLAS	KAUFMAN	1217-01-019	FM 1641	E,R	FORNEY	TXDOT-DALLAS
LIMITS FROM:	FM 548					REV DATE: 07/2022
LIMITS TO:	FM 148					MPO PROJECT ID: 55256
TIP	RECONSTRUCT AND WIDEN 2 LANE TO 4 LANE URBAN DIVIDED					
DESCRIPTION:						MTP REFERENCE: NRSA1-DAL-314
REMARKS:						
Project History: REGIONAL 10-YEAR PLAN "SEED MONEY" PROJECT						

DISTRICT	COUNTY	CSJ	HWY	PHASE	CITY	PROJECT SPONSOR
DALLAS LIMITS FROM: LIMITS TO: TIP DESCRIPTION: REMARKS:	ROCKWALL FM 549 FM 551	1290-03-016	SH 276	E,R	ROCKWALL	TXDOT-DALLAS REV DATE: 07/2022 MPO PROJECT ID: 51255 MTP REFERENCE: RSA1-2.375.250
						Project History: RELATED TO TIP 55151/CSJ 1290-05-019; REGIONAL 10-YEAR PLAN "SEED MONEY" PROJECT
DALLAS LIMITS FROM: LIMITS TO: TIP DESCRIPTION: REMARKS:	ROCKWALL FM 551 FM 548	1290-03-020	SH 276	E,R	ROCKWALL	TXDOT-DALLAS REV DATE: 07/2022 MPO PROJECT ID: 52524 MTP REFERENCE: RSA1-2.375.275
						Project History: RELATED TO TIP 54035/CSJ 1290-04-011 AND TIP 55151/CSJ 1290-05-019
DALLAS LIMITS FROM: LIMITS TO: TIP DESCRIPTION: REMARKS:	ROCKWALL FM 548 WEST OF COUNTY ROAD 2472 (HUNT COUNTY LINE)	1290-04-011	SH 276	E,R	ROCKWALL	TXDOT-DALLAS REV DATE: 07/2022 MPO PROJECT ID: 54035 MTP REFERENCE: RSA1-2.375.300
						Project History: RELATED TO TIP 55151/CSJ 1290-05-019 AND TIP 52524/CSJ 1290-03-020; REGIONAL 10-YEAR PLAN "SEED MONEY" PROJECT
DALLAS LIMITS FROM: LIMITS TO: TIP DESCRIPTION: REMARKS:	COLLIN WEST OF COUNTY ROAD 166 CR 123	1392-03-012	FM 1461	E,R	VARIOUS	TXDOT-DALLAS REV DATE: 07/2022 MPO PROJECT ID: 55236 MTP REFERENCE: NRSA1-DAL-300
						Project History:
DALLAS LIMITS FROM: LIMITS TO: TIP DESCRIPTION: REMARKS:	ELLIS MIDLOTHIAN PARKWAY FM 664	1394-02-027	FM 1387	C	MIDLOTHIAN	TXDOT-DALLAS REV DATE: 07/2022 MPO PROJECT ID: 13020 MTP REFERENCE: NRSA1-DAL-193
						Project History: REGIONAL 10-YEAR PLAN PROJECT
DALLAS LIMITS FROM: LIMITS TO: TIP DESCRIPTION: REMARKS:	COLLIN SH 289 WEST OF COUNTY ROAD 166	1973-01-015	FM 1461	E,R	VARIOUS	TXDOT-DALLAS REV DATE: 07/2022 MPO PROJECT ID: 55237 MTP REFERENCE: NRSA1-DAL-301
						Project History:
DALLAS LIMITS FROM: LIMITS TO: TIP DESCRIPTION: REMARKS:	DENTON US 380 WEST OF DENTON IH 35W SOUTH OF DENTON	2250-02-014	SL 288	C	DENTON	TXDOT-DALLAS REV DATE: 07/2022 MPO PROJECT ID: 53075 MTP REFERENCE: RSA1-1.430.150, FT1-103.10.1
						Project History: RELATED TO TIP 20175/CSJ 2250-02-013

DISTRICT	COUNTY	CSJ	HWY	PHASE	CITY	PROJECT SPONSOR
DALLAS	DALLAS	2374-01-192	IH 635	E,R	DALLAS	TXDOT-DALLAS
LIMITS FROM:	SL 354 (DENTON DRIVE)					REV DATE: 07/2022
LIMITS TO:	BNSF RAILROAD					MPO PROJECT ID: 55163
TIP	CONSTRUCTION OF ULTIMATE IH 35E/IH 635 INTERCHANGE INCLUDING 8/10 TO 8/12					
DESCRIPTION:	GENERAL PURPOSE LANES, 4 DISCONTINUOUS TO 4/6 CONTINUOUS FRONTAGE ROADS, AND 4 TO 4 CONCURRENT MANAGED LANES					MTP REFERENCE: FT1-130.20.2, IN1-7.130.1
REMARKS:						
						Project History:
DALLAS	DALLAS	2374-02-158	IH 635	E	GARLAND	TXDOT-DALLAS
LIMITS FROM:	WEST OF THE KCS RR (WEST OF SH 78)					REV DATE: 07/2022
LIMITS TO:	IH 30					MPO PROJECT ID: 55075.4
TIP	WIDEN EXISTING 2 CONCURRENT EXPRESS LANES TO 4 CONCURRENT MANAGED LANES					
DESCRIPTION:	(ULTIMATE)					MTP REFERENCE: FT1-131.10.3
REMARKS:						
						Project History: LBJ EAST CORRIDOR
DALLAS	DALLAS	2374-02-162	IH 635	C	MESQUITE	TXDOT-DALLAS
LIMITS FROM:	AT US 80 INTERCHANGE					REV DATE: 07/2022
LIMITS TO:						MPO PROJECT ID: 53110.2
TIP	RECONSTRUCT EXISTING INTERCHANGE					
DESCRIPTION:						MTP REFERENCE: FT1-131.10.3
REMARKS:						
						Project History: RELATED TO TIP 53110/CSJ 0095-02-096; REGIONAL 10-YEAR PLAN PROJECT
DALLAS	DALLAS	2374-07-063	IH 635	E	COPPELL	TXDOT-DALLAS
LIMITS FROM:	ROYAL LANE					REV DATE: 07/2022
LIMITS TO:	WEST OF BELT LINE RD					MPO PROJECT ID: 54047
TIP	CONSTRUCT 0 TO 2 LANE WB FRONTAGE ROAD AND RAMP MODIFICATIONS					
DESCRIPTION:						MTP REFERENCE: NRSA1-130.10.2, TSMO2-005
REMARKS:	LOCAL CONTRIBUTION TO BE PAID BY COPPELL					
						Project History:
DALLAS	DALLAS	2374-07-075	IH 635	E,R	DALLAS	TXDOT-DALLAS
LIMITS FROM:	WEST OF LUNA ROAD					REV DATE: 07/2022
LIMITS TO:	BNSF RAILROAD					MPO PROJECT ID: 55164
TIP	RECONSTRUCT AND WIDEN 10 TO 12 GENERAL PURPOSE LANES, 0 TO 4 CONCURRENT					
DESCRIPTION:	MANAGED LANES, AND 4 TO 4/6 CONTINUOUS FRONTAGE ROADS; RECONSTRUCTION OF IH 35E/IH 635 INTERCHANGE					MTP REFERENCE: FT1-130.20.2
REMARKS:						
						Project History:
DALLAS	KAUFMAN	2588-01-017	FM 548	C	FORNEY	TXDOT-DALLAS
LIMITS FROM:	WINDMILL FARMS BLVD					REV DATE: 07/2022
LIMITS TO:	S OF SH 205 (ROCKWALL C/L)					MPO PROJECT ID: 55111
TIP	WIDEN AND RECONSTRUCT 2 LANE RURAL TO 4 LANE URBAN DIVIDED (6 LANE ULTIMATE)					
DESCRIPTION:						MTP REFERENCE: NRSA1-DAL-169
REMARKS:						
						Project History: REGIONAL 10-YEAR PLAN PROJECT; RELATED TO TIP 55111.2/CSJ 2588-01-022
DALLAS	KAUFMAN	2588-01-020	FM 548	E,R	FORNEY	TXDOT-DALLAS
LIMITS FROM:	US 80					REV DATE: 07/2022
LIMITS TO:	FM 1641					MPO PROJECT ID: 55265
TIP	WIDEN AND RECONSTRUCT 2 LANE TO 4 LANE URBAN DIVIDED					
DESCRIPTION:						MTP REFERENCE: NRSA1-DAL-267
REMARKS:						
						Project History:
DALLAS	KAUFMAN	2588-01-022	FM 548	C	FORNEY	TXDOT-DALLAS
LIMITS FROM:	NORTH OF US 80					REV DATE: 07/2022
LIMITS TO:	WINDMILL FARMS BLVD					MPO PROJECT ID: 55111.2
TIP	WIDEN AND RECONSTRUCT 2 LANE RURAL TO 6 LANE DIVIDED URBAN					
DESCRIPTION:						MTP REFERENCE: NRSA1-DAL-170
REMARKS:						
						Project History: REGIONAL 10-YEAR PLAN PROJECT; RELATED TO TIP 55111/CSJ 2588-01-017

DISTRICT	COUNTY	CSJ	HWY	PHASE	CITY	PROJECT SPONSOR
DALLAS LIMITS FROM: LIMITS TO: TIP DESCRIPTION: REMARKS:	COLLIN WILDWOOD TRAIL SH 121	2845-01-014	FM 455	E,R	ANNA	TXDOT-DALLAS REV DATE: 07/2022 MPO PROJECT ID: 52559 MTP REFERENCE: NRSA1-DAL-51
Project History:						
DALLAS LIMITS FROM: LIMITS TO: TIP DESCRIPTION: REMARKS:	COLLIN SH 5 EAST OF WILDWOOD TRAIL	2845-01-020	FM 455	E,R	ANNA	TXDOT-DALLAS REV DATE: 07/2022 MPO PROJECT ID: 55238 MTP REFERENCE: NRSA1-DAL-306
Project History: PROJECT ON HOLD DUE TO ROW LOCAL COMMITMENT						
DALLAS LIMITS FROM: LIMITS TO: TIP DESCRIPTION: REMARKS:	DALLAS IH 30 US 80	2964-06-011	SH 190	E,R	VARIOUS	NTTA REV DATE: 07/2022 MPO PROJECT ID: 54015 MTP REFERENCE: FT1-39.10.1
Project History: PGBT EAST BRANCH CORRIDOR						
DALLAS LIMITS FROM: LIMITS TO: TIP DESCRIPTION: REMARKS:	DALLAS US 80 IH 20	2964-06-012	SH 190	E	VARIOUS	NTTA REV DATE: 07/2022 MPO PROJECT ID: 54070 MTP REFERENCE: FT1-39.10.1
Project History: EIS ONGOING; PBGT EAST BRANCH CORRIDOR						
DALLAS LIMITS FROM: LIMITS TO: TIP DESCRIPTION: REMARKS:	DALLAS SL 9 (SOUTHEAST CORRIDOR) FROM IH 35E IH 45	2964-10-005	SL 9	E,R	VARIOUS	TXDOT-DALLAS REV DATE: 07/2022 MPO PROJECT ID: 54119 MTP REFERENCE: FT1-6.30.1, RSA1-2.700.225
Project History: REGIONAL 10-YEAR PLAN PROJECT; RELATED TO TIP 54119.1/CSJ 2964-10-008, 54119.2/2964-10-009, 54119.3/2964-12-001, 54119.4/2964-12-002, 54119.5/0442-02-162, 54119.6/0442-03-044, & 55249/0092-02-130						

Appendix D

Environmental Clearance Projects Paris District

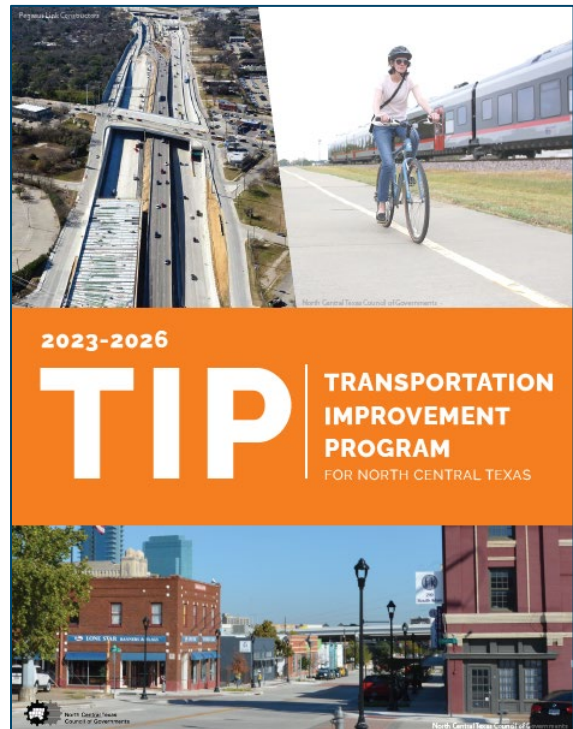


Exhibit D-3. Environmental Clearance Projects - Paris District

APPENDIX D

DISTRICT	COUNTY	CSJ	HWY	PHASE	CITY	PROJECT SPONSOR
PARIS LIMITS FROM: LIMITS TO: TIP DESCRIPTION: REMARKS:	HUNT SOUTH OF FM 36 NORTH OF FM 36 RECONSTRUCT OVERPASS	0009-13-168	IH 30	C	VARIOUS	TXDOT-PARIS REV DATE: 07/2022 MPO PROJECT ID: 55224 MTP REFERENCE: MO3-002
Project History: REGIONAL 10-YEAR PLAN PROJECT						
PARIS LIMITS FROM: LIMITS TO: TIP DESCRIPTION: REMARKS:	HUNT FM 2642 FM 1570 WIDEN 4-LANE FREEWAY TO 6-LANE FREEWAY	0009-13-174	IH 30	C	VARIOUS	TXDOT-PARIS REV DATE: 07/2022 MPO PROJECT ID: 13065 MTP REFERENCE: FT1-28.100.1
Project History: REGIONAL 10-YEAR PLAN PROJECT						
PARIS LIMITS FROM: LIMITS TO: TIP DESCRIPTION: REMARKS:	HUNT AT MONTY STRATTON PARKWAY WIDEN OVERPASS FROM 4 LANE TO 6 LANE; CONSTRUCT EASTBOUND TO WESTBOUND U-TURN	0009-13-175	IH 30	C	GREENVILLE	TXDOT-PARIS REV DATE: 07/2022 MPO PROJECT ID: 21051 MTP REFERENCE: FT1-28.100.1, TSMO2-001
Project History:						
PARIS LIMITS FROM: LIMITS TO: TIP DESCRIPTION: REMARKS:	HUNT IH 30 SH 66 CONSTRUCT 2 LANE TO 4 LANE DIVIDED WITH SHOULDERS (HMAC PAVEMENT AND RR CROSSING) NORTH PROJECT	2659-01-010	FM 1570	C	GREENVILLE	TXDOT-PARIS REV DATE: 07/2022 MPO PROJECT ID: 13052 MTP REFERENCE: NRSA1-PAR-7
Project History: REGIONAL 10-YEAR PLAN PROJECT						