

# MOBILITY 2045 – 2022 UPDATE

---

Regional Transportation Council  
June 10, 2021



# **MOBILITY 2045**

RTC Adopted June 14, 2018

Must adopt updated plan within four years

Transportation Conformity achieved  
November 21, 2018

Expires November 21, 2022



# **MOBILITY PLAN UPDATE**

Target Adoption: June 2022

Base Year: 2023

Horizon Year: 2045

Revised 2045 Demographics

Revised 2045 Revenue Forecast

Refine Project Recommendations

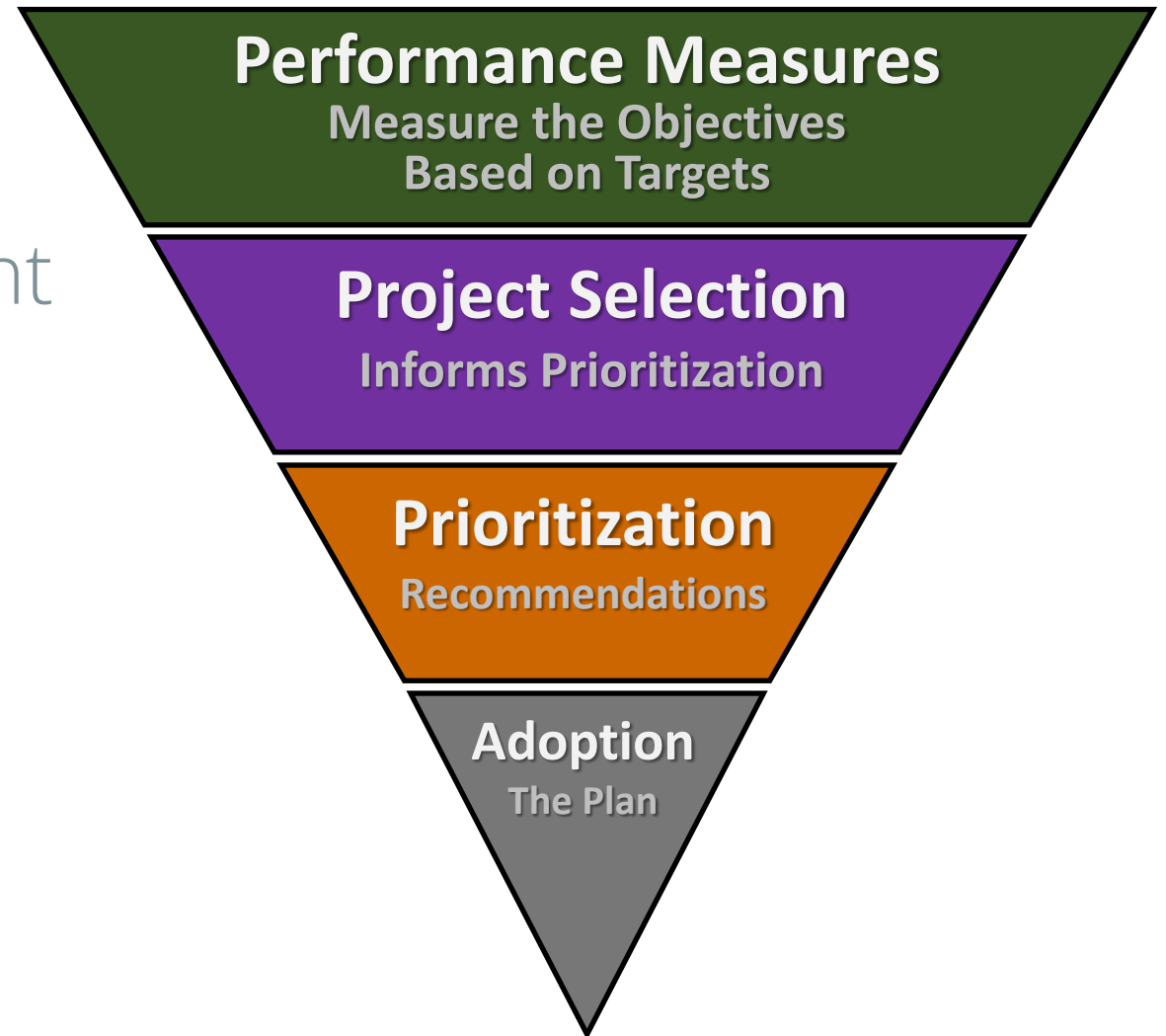
# MOBILITY PLAN FOUNDATION

Strengthening the Mobility Plan through performance-based framework

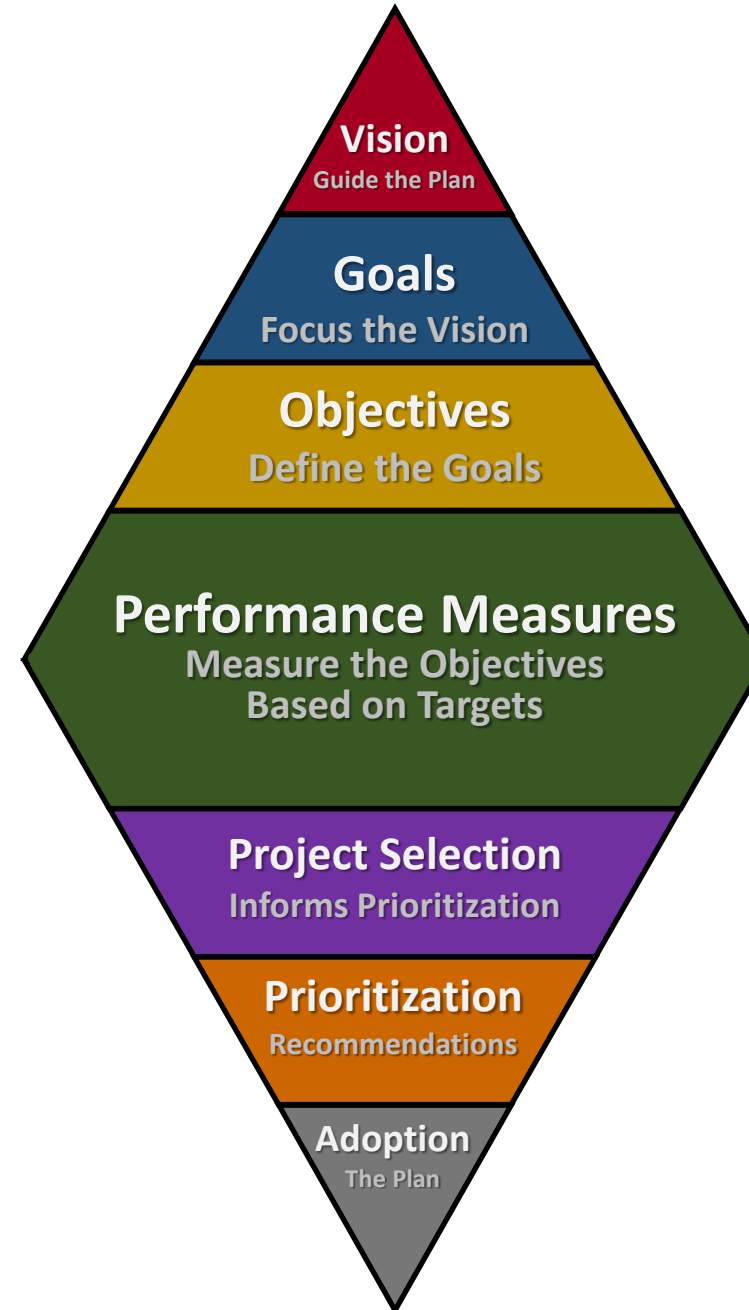


# MOBILITY PLAN CONSTRUCTION

Performance measurement  
informs Mobility Plan  
recommendations



# MOBILITY PLAN DEVELOPMENT



# MOBILITY PLAN GOALS

Four goal themes

Nine goals

## Mobility

- Improve Transportation Options
- Support Travel Efficiency Strategies
- Ensure Community Access to System and Process

## Quality of Life

- Enhance Environment and Lifestyles
- Encourage Sustainable Development

## System Sustainability

- Ensure Adequate Maintenance, Safety, and Reliability
- Pursue Long Term, Sustainable Financial Resources

## Implementation

- Provide Timely Planning and Implementation
- Develop Cost Effective Projects and Programs

# PLAN IN PROGRESS

## COMPLETED

- ✓ Reaffirm vision, goals
- ✓ Public involvement framework
  - ✓ Mobility Plan Update webpage  
[www.nctcog.org/PlaninProgress](http://www.nctcog.org/PlaninProgress)
  - ✓ Map Your Experience webpage  
[www.nctcog.org/MapYourExperience](http://www.nctcog.org/MapYourExperience)

## CURRENT EFFORTS

- ❑ Performance measure refinement
- ❑ Policy and program review
- ❑ Policy Bundle review
- ❑ Agency and partner coordination
- ❑ Financial plan



# MAP YOUR EXPERIENCE

**Map Your Experience!**

**Map Controls:** + (Zoom In), Home, - (Zoom Out), Location, Search, Menu

**Map Labels:** Mineral Wells, Weatherford, Fort Worth, Arlington, Cedar Hill, Cleburne, Waxahachie, Corsicana, Stephenville, Denton, Lewisville, Flower Mound, McKinney, Plano, Garland, Dallas, Mesquite, Terrell, Greenville, Athens

**Filter Categories:**

- Comment on Roadway Issues ⓘ
- Comment on Transit, Microtransit, and Other Modes ⓘ
- Comment on Pedestrian/Bicycle Issues ⓘ

POWERED BY **esri**  
Esri, HERE, NPS | Esri, HERE, NPS

# BASIC FUNCTIONALITY



Online mapping tool to gather public comments



Users click on a point and describe an issue they experience as users of the region's transportation system at that location

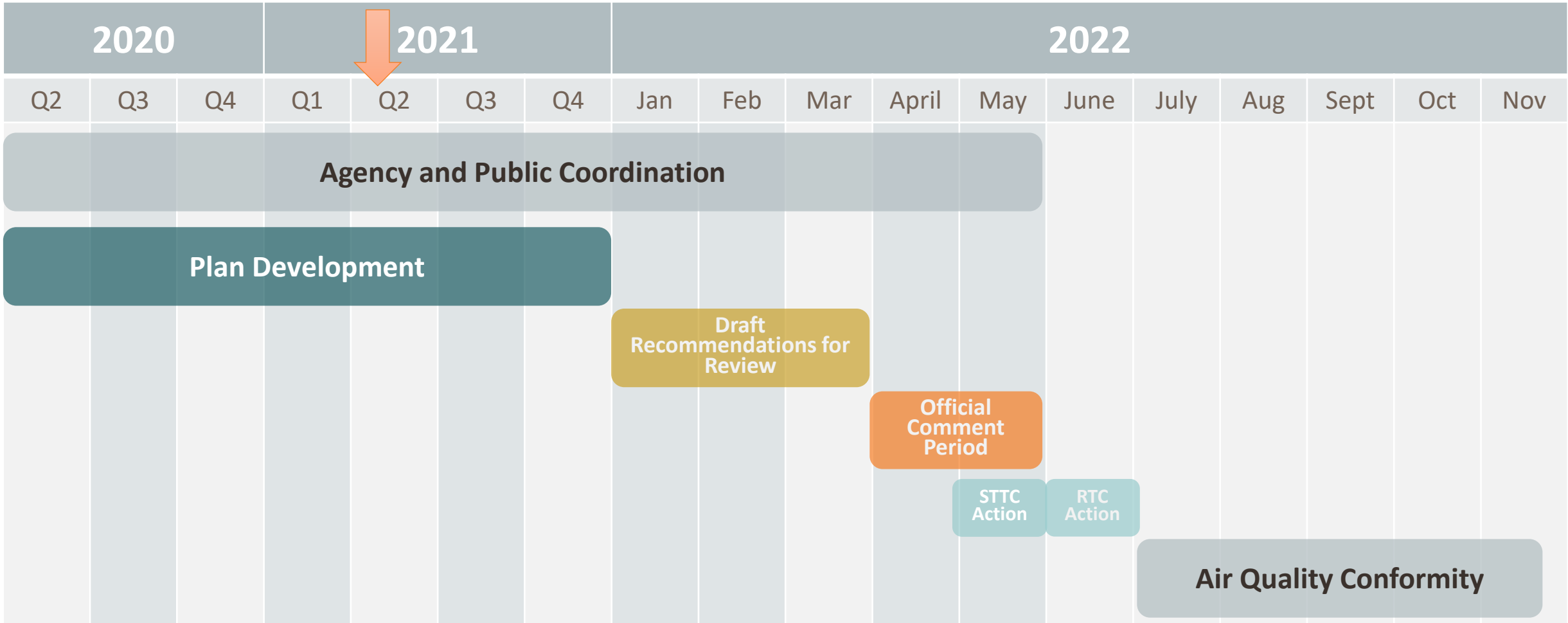


Focus on specific issues, not projects; desire to quantify needs holistically



Designed to provide input to multiple planning initiatives

# MOBILITY PLAN SCHEDULE



Notes:

- Public meetings held during highlighted months.
- Regional Transportation Council action on Mobility 2045 scheduled for June 9, 2022.

# CONTACT US



[nctcog.org/PlanInProgress](https://nctcog.org/PlanInProgress)



[mobilityplan@nctcog.org](mailto:mobilityplan@nctcog.org)



**Brendon Wheeler**

*Senior Transportation Planner*

[bwheeler@nctcog.org](mailto:bwheeler@nctcog.org)

(682) 433-0478

**Dan Lamers**

*Senior Program Manager*

[dlamers@nctcog.org](mailto:dlamers@nctcog.org)

(817) 695-9263