

Topics


- **Welcome**
- **Spatial Data Cooperative Program (SDCP)**
- **Resolution versus Accuracy Webinar Invitation**





Welcome

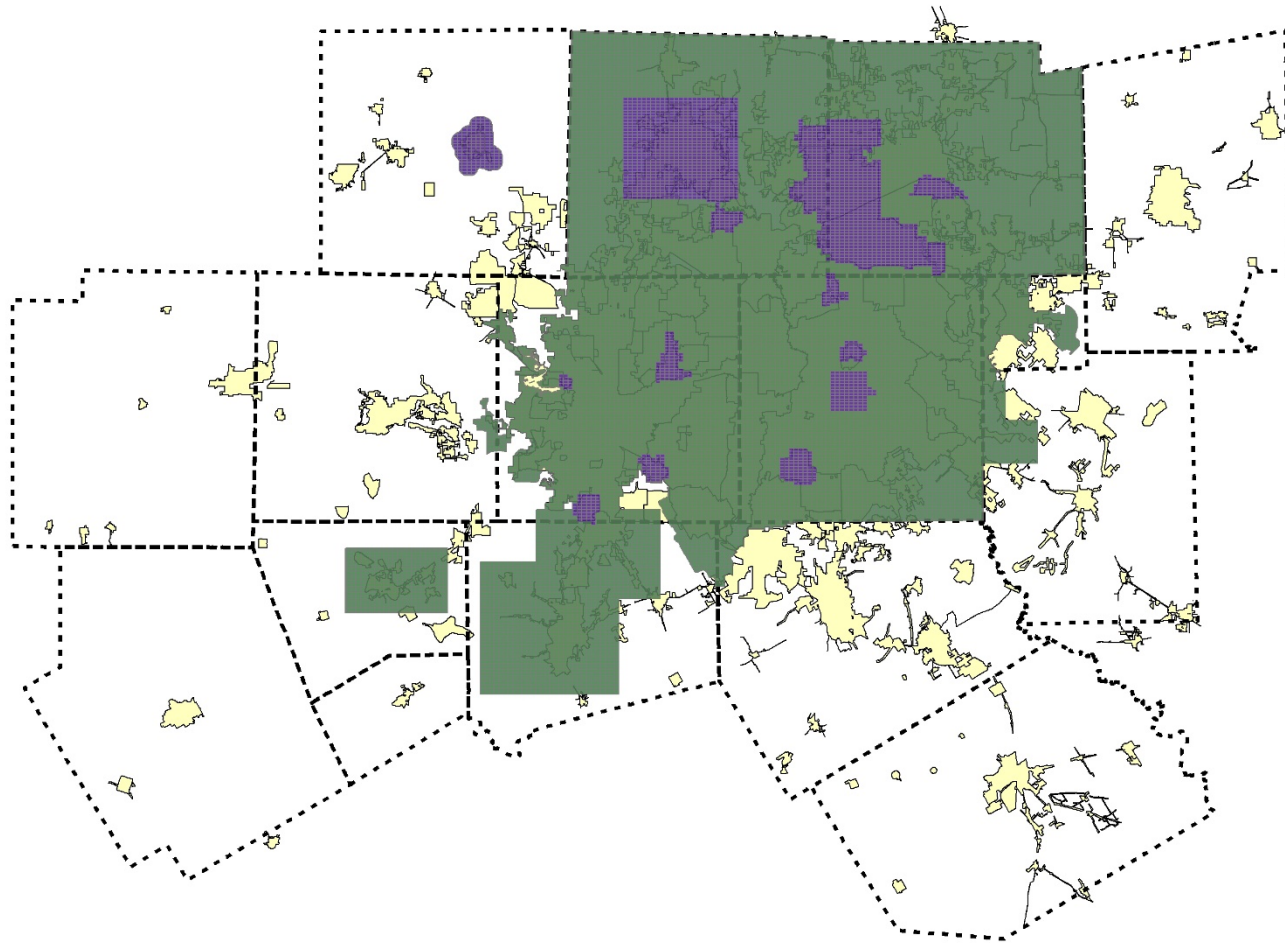
North Central Texas Council of Governments



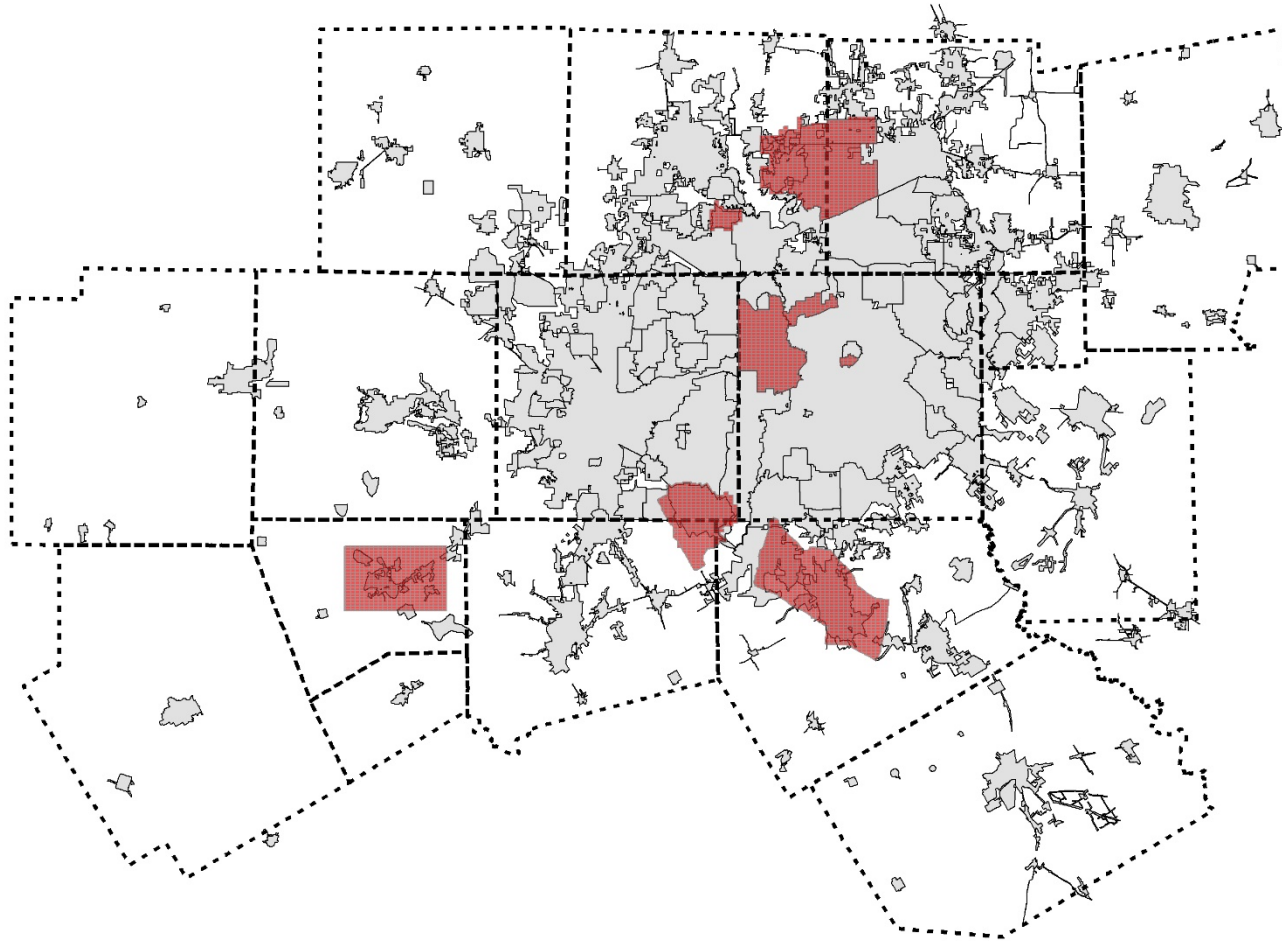
SPATIAL DATA COOPERATIVE PROGRAM



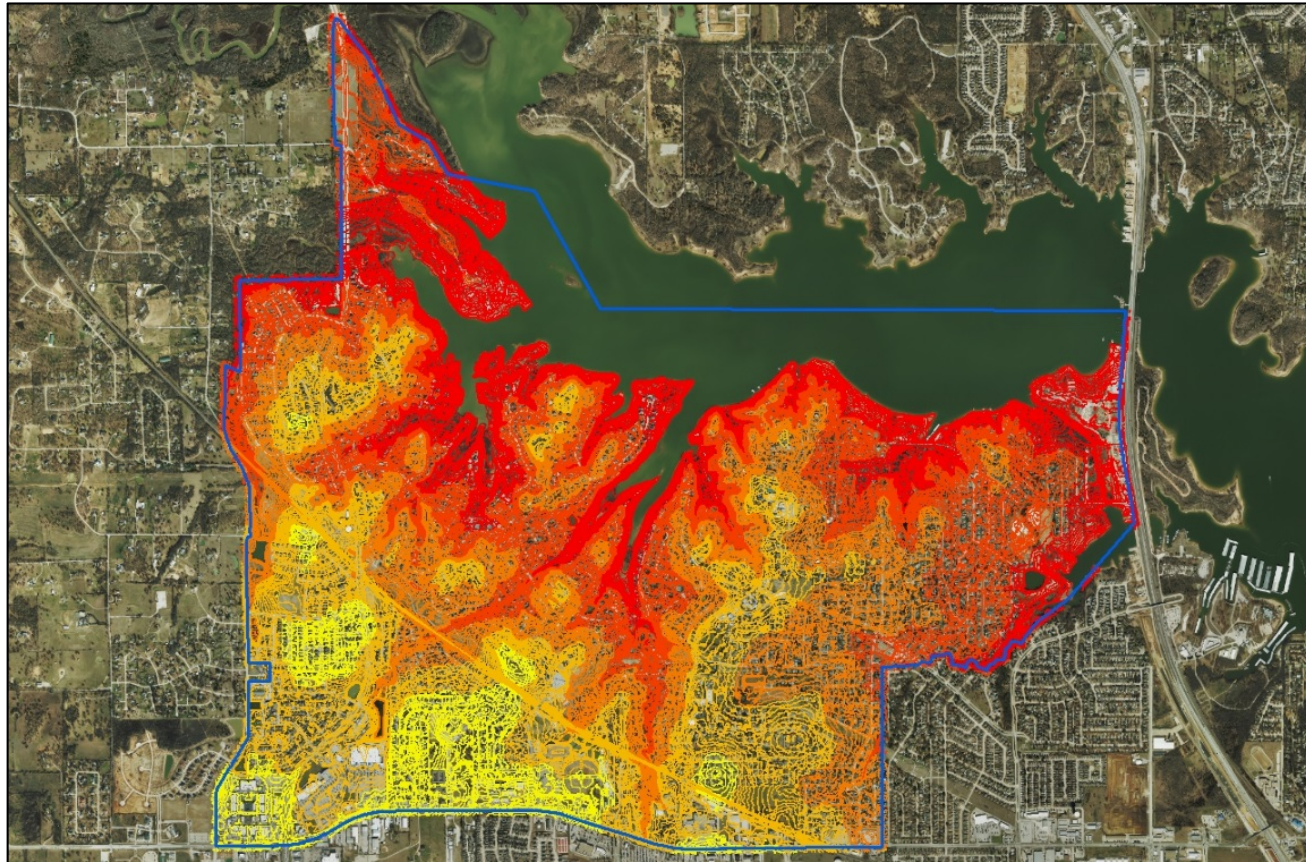
2019 Orthophotography



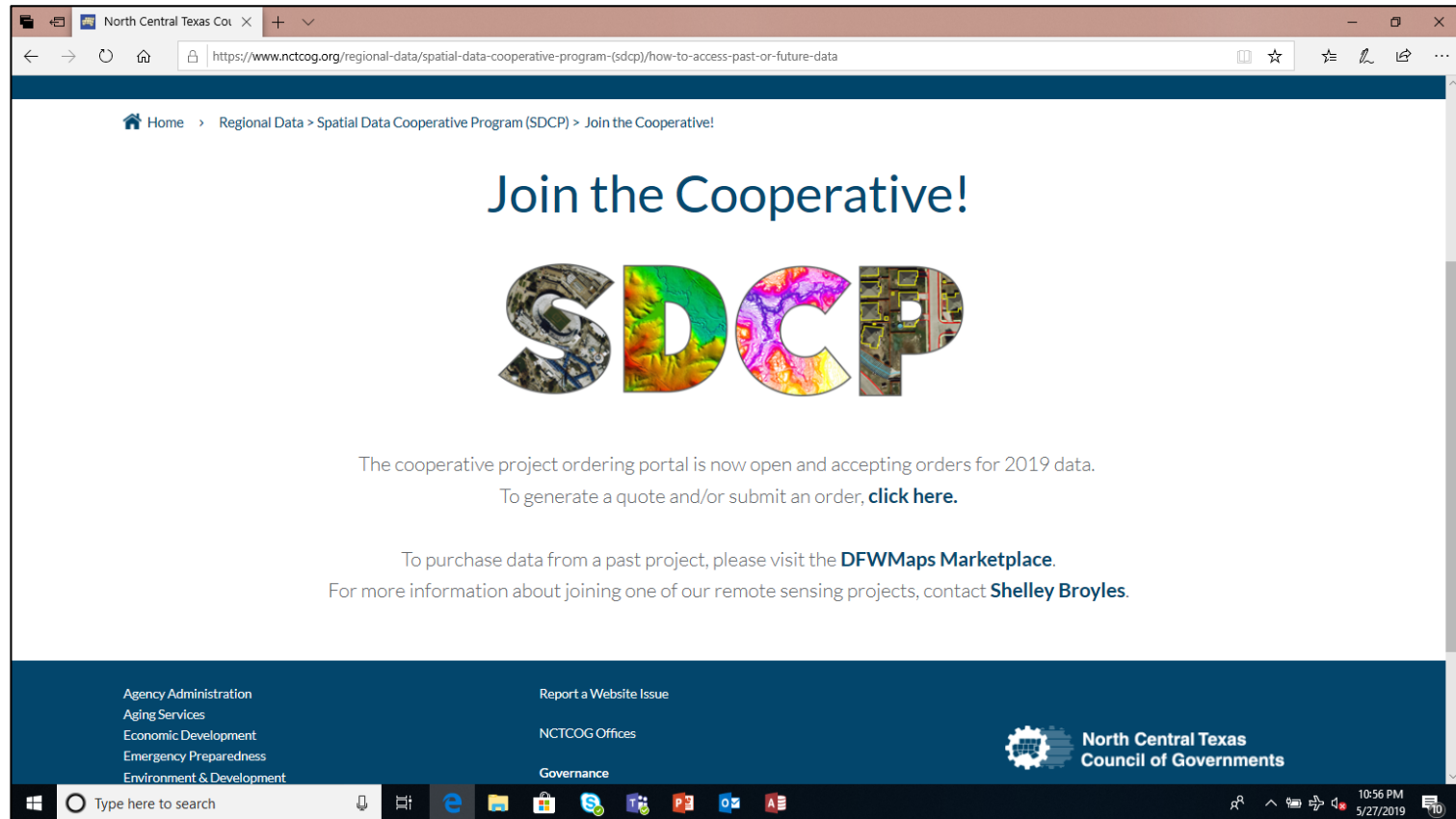
2019 LiDAR



2019 Derivatives



All 2020 Projects



[https://www.nctcog.org/regional-data/spatial-data-cooperative-program-\(sdcp\)/how-to-access-past-or-future-data](https://www.nctcog.org/regional-data/spatial-data-cooperative-program-(sdcp)/how-to-access-past-or-future-data)



Upcoming Webinar

Resolution vs. Accuracy

A discussion about how photogrammetry and surveying affect our GIS. This webinar will delve into the differences between fast turn-around imagery services and the orthophotography that is acquired annually through the SDCP.

Presenters: Woolpert and either USGS or TxDOT

Date – TBD (mid to late June). Look for an email in the near future with more specifics.



QUESTIONS?

Shelley Broyles
GIS Project Coordinator
NCTCOG – RIS Department
sbroyles@nctcog.org

